

# E08 Nenthorn – Earlston – Galashiels

via Gordon, Gattonside, Langlee

## Schooldays only

Service Number E08		Service Number E08	
<b>Nenthorn</b>	0825	<b>Galashiels, Bus Station</b>	1525
Mellerstain RE East	0830	Langlee, Middle Stop	1530
Gordon	0835	Gattonside	1538
Huntleywood	0839	Earlston Square	1544
East Morriston	0842	Earlston High School	arr 1549
West Morriston	0844	Earlston High School	dep 1555
Earlston High School	0849	West Morriston	1600
Earlston Primary School	0852	East Morriston	1602
Earlston, Square	arr 0857	Huntleywood	1605
Earlston, Square	dep 0858	Gordon	1610
Gattonside	0908	Coltcooks	1614
Langlee, Middle Stop	0916	Mellerstain RE East	1615
<b>Galashiels, Bus Station</b>	0921	Girrick Road End	1618
		<b>Nenthorn</b>	1619

# X70 Peebles – Edinburgh

via Howgate

## Mondays to Fridays only (except Public Holidays)

Service Number X70		Service Number X70	
<b>Peebles, Eastgate</b>	0710	<b>Haymarket, West Maitland Street</b>	1710
Whitehaugh Park	0715	Edinburgh, Liberton Road at Lady Road	1730
Kingsway	0719	Howgate	1752
Peebles, Witchwood Crescent	0723	Eddleston	1802
<b>Peebles, Eastgate</b>	arr 0728	<b>Peebles, Eastgate</b>	1810
<b>Peebles, Eastgate</b>	dep 0733	Whitehaugh Park	1814
Eddleston	0741	Kingsway	1818
Howgate	0751	Peebles, Witchwood Crescent	1822
Edinburgh, Liberton Road at Lady Road	0810	<b>Peebles, Eastgate</b>	1825
<b>Haymarket, Torpichen Street</b>	0830		

Between Peebles and Edinburgh stops only at the following points:- Craiglettie, Eddleston, Leadburn and Howgate, A701 Bush Road End, Edinburgh (Liberton Road at Cameron Toll, Salisbury Place, South Bridge, North Bridge, Princes Street, Shandwick Place, West Maitland Street). Local journeys not permitted within the City of Edinburgh.

# useful information

For information about our timetables and tickets:

 [www.firstgroup.com](http://www.firstgroup.com)

Timetables are available in large print online, however if you require the information in braille or audio please ring customer services.

 **Timetable Enquiries**

**Traveline: 0871 200 22 33**

(calls cost 10p per minute plus network extras)

 **Customer Services**

**08708 72 72 71** (open Monday to Friday 0800-1800, except public and local holidays)

For general enquiries and information on fares, tickets and current travel offers

 **Lost property**

**08708 72 72 71** (open Monday to Friday 1000-1600, except public and local holidays)

 **National Rail Enquiries**

**08457 48 49 50**

# Borders area

## bus times

Timetables for services:

**7, 8, 8A, 9, 9A, 12A, 12B, 54, 60, 61, 61A, 62, 62A, 62B, 62C, 65, 66, 68, 71, 72, 73, 80, 81, 81A, 81C, 90A, 90B, 93, 95, 95A, X95, 313, 314, 361, 362, 363, 391, 396, 397, 398, E08, P32, X70**

Serving:

**Berwick, Galashiels, Hawick, Kelso, Melrose, Peebles, Selkirk**

2 November 2009



# welcome

Thank you for choosing to travel with First. This guide has been produced to help you plan your bus journey. Inside you will find details on:

- The times we operate this service.
- Information on the tickets we have on offer
- Contact details, for timetable enquiries and customer services.

We hope you enjoy travelling with First

Our network in Scotland East has many interchange points to allow you to connect with other First services and travel across Scottish Borders or beyond.

## Save money travelling with First

- Our zones and range of tickets enable you to hop on and off all day, every day with one ticket. **FirstDay**, our all day travel ticket, is one of the best value bus tickets around. By buying **FirstDay** from the bus driver you can hop on and off all day. It is ideal for travelling to work, the shops, for leisure and then going out in the evenings too.
- For regular travellers, **FirstWeek** is just like **FirstDay** but seven times as good! **FirstWeek** gives you seven days unlimited travel on First bus routes. Simply buy one from your driver any time of day, any day of the week.
- To obtain further details of our zones and tickets please pick up a leaflet on bus or visit [www.firstgroup.com/scotlandeast](http://www.firstgroup.com/scotlandeast)
- On all services you pay the driver as you get on. For a speedier journey please have the exact fare ready.
- Holders of the new Scotland Entitlement Cards can obtain concession travel at all times except between the hours of 0100 – 0400 and on nighthawk services.

## Customer First

We are constantly looking at ways to improve our bus services in the are and as a valued customer we welcome your feedback or comments.

Please contact us at this address:

- 📍 **Customer Services, First**  
Carmuir House  
300 Stirling Road  
Larbert FK5 3NJ
- ✉ e-mail: [contact.scotlandeast@firstgroup.com](mailto:contact.scotlandeast@firstgroup.com)
- ☎ tel: 08708 72 72 71 (open Monday to Friday 0800-1800)

# 362 Clovenfords – Galashiels

## Schooldays only

	Service Number	362						
<b>Clovenfords, Hotel</b>		0810						
Balnakiel, Wood Street		0814						
Galashiels, Livingston Place		0819						
<b>Galashiels, Bus Station</b>		0824						

# 363 Innerleithen – Peebles High School

## Schooldays only

	Service Number	363						
<b>Innerleithen, Bond Street</b>		0825						
Innerleithen, Post Office		0829						
<b>Peebles, Eastgate</b>		0843						
<b>Peebles, High School</b>		0848						

	Service Number	363						
<b>Peebles, High School</b>		1550						
<b>Peebles, Eastgate</b>		1555						
Innerleithen, Post Office		1609						
<b>Innerleithen, Bond Street</b>		1614						

# 391 Peebles, Glensax Road – Edderston Road via Witchwood Crescent, Caledonian Road

## Schooldays only

	Service Number	391						
<b>Peebles, Glensax Road</b>		1525						
<b>Edderston Road</b>		1530						

# 396 397 398 Denholm/Hawick – Galashiels via Selkirk, Netherdale Colleges

## College Link

## College Days only

	Service Number	396	397	398	397						
<b>Denholm, Green</b>		—	0757	—	1715						
Weensland Road		—	0805	—	1723						
<b>Hawick, Buccleuch Street</b>		0759	—	—	—						
<b>Hawick, Mart Street, Morrisons</b>	arr	—	0807	—	1725						
<b>Hawick, Mart Street, Morrisons</b>	arr	—	0808	0810	—						
Hawick, Station Hotel		0801	0809	0811	—						
Hawick, Burnfoot Shops		0808	—	—	—						
Ashkirk		0819	0818	0820	—						
<b>Selkirk, Market Square</b>		0829	0828	0830	—						
Kingsknowes, Roundabout		0839	0838	0840	—						
Netherdale Colleges		0844	0843	0845	—						
<b>Galashiels, Bus Station</b>		0849	0848	0850	—						

# 396 397 398 Galashiels – Hawick/Denholm via Netherdale Colleges, Selkirk

## College Link

## College Days only

	Service Number	397	396	397	398						
<b>Galashiels, Bus Station</b>		—	—	1610	—						
Netherdale Colleges		—	1625	1625	1625						
Kingsknowes, Roundabout		—	1632	1632	1632						
<b>Selkirk, Market Square</b>		—	1642	1642	1642						
Ashkirk		—	1652	1652	1652						
Hawick, Burnfoot Shops		—	1700	—	—						
<b>Hawick, Mart Street, Morrisons</b>		0745	1705	1702	1702						
Hawick, Horse		—	1706	—	—						
<b>Hawick, Buccleuch Street</b>		—	1708	—	—						
Weensland Road		0747	—	1704	—						
<b>Denholm, Green</b>		0755	—	1712	—						

# P32 Traquair – Peebles

## Schooldays only

	Service Number	P32						
<b>Traquair</b>		0825						
Peebles, Priorsford PS		0840						
<b>Peebles, High School</b>		0845						

	Service Number	P32						
<b>Peebles, High School</b>		1540						
Peebles, Priorsford PS		1550						
<b>Traquair</b>		1605						

# 7

## Galashiels – Langlee

### Monday to Fridays (except Public Holidays)

<i>Service Number</i>	7	7	7	7	7	7	7	7	7	7	7	7	7
<b>Galashiels, Bus Station</b>	0630	0730	0745	0800	0830	0900	0915	0930	0945	1000	1015	1030	1045
Health Centre, Currie Road	0633	0733	0748	0803	0833	0903	0918	0933	0948	1003	1018	1033	1048
Langlee, Middle Stop	0637	0737	0752	0807	0837	0907	0922	0937	0952	1007	1022	1037	1052
Langlee, Winston Road	0640	0740	0755	0810	0840	0910	0925	0940	0955	1010	1025	1040	1055
Langlee, Hawthorn Road	0644	0744	0759	0814	0844	0914	0929	0944	0959	1014	1029	1044	1059
Langlee, Middle Stop	0647	0747	0802	0817	0847	0917	0932	0947	1002	1017	1032	1047	1102
Health Centre, Currie Road	0651	0751	0806	0821	0851	0921	0936	0951	1006	1021	1036	1051	1106
<b>Galashiels, Bus Station</b>	0655	0755	0810	0825	0855	0925	0940	0955	1010	1025	1040	1055	1110

<i>Service Number</i>	7	7	7	7	7	7	7	7	7	7	7	7	7
<b>Galashiels, Bus Station</b>	1100	1115	1130	1145	1200	1215	1230	1245	1300	1315	1330	1345	1400
Health Centre, Currie Road	1103	1118	1133	1148	1203	1218	1233	1248	1303	1318	1333	1348	1403
Langlee, Middle Stop	1107	1122	1137	1152	1207	1222	1237	1252	1307	1322	1337	1352	1407
Langlee, Winston Road	1110	1125	1140	1155	1210	1225	1240	1255	1310	1325	1340	1355	1410
Langlee, Hawthorn Road	1114	1129	1144	1159	1214	1229	1244	1259	1314	1329	1344	1359	1414
Langlee, Middle Stop	1117	1132	1147	1202	1217	1232	1247	1302	1317	1332	1347	1402	1417
Health Centre, Currie Road	1121	1136	1151	1206	1221	1236	1251	1306	1321	1336	1351	1406	1421
<b>Galashiels, Bus Station</b>	1125	1140	1155	1210	1225	1240	1255	1310	1325	1340	1355	1410	1425

<i>Service Number</i>	7	7	7	7	7	7	7	7	7	7	7	
<b>Galashiels, Bus Station</b>	1415	1430	1445	1500	1530	1600	1630	1700	1730	1800	1830	
Health Centre, Currie Road	1418	1433	1448	1503	1533	1603	1633	1703	1733	1803	1833	
Langlee, Middle Stop	1422	1437	1452	1507	1537	1607	1637	1707	1737	1807	1837	
Langlee, Winston Road	1425	1440	1455	1510	1540	1610	1640	1710	1740	1810	1840	
Langlee, Hawthorn Road	1429	1444	1459	1514	1544	1614	1644	1714	1744	1814	1844	
Langlee, Middle Stop	1432	1447	1502	1517	1547	1617	1647	1717	1747	1817	1847	
Health Centre, Currie Road	1436	1451	1506	1521	1551	1621	1651	1721	1751	1821	1851	
<b>Galashiels, Bus Station</b>	1440	1455	1510	1525	1555	1625	1655	1725	1755	1825	1855	

# 7

# Galashiels – Wester Langlee

## Saturdays

Service Number	7	7	7	7	7	7	7	7	7	7	7	7	7
Galashiels, Bus Station	0800	0830	0900	0930	0945	1000	1015	1030	1045	1100	1115	1130	1145
Health Centre, Currie Road	0803	0833	0903	0933	0948	1003	1018	1033	1048	1103	1118	1133	1148
Langlee, Middle Stop	0807	0837	0907	0937	0952	1007	1022	1037	1052	1107	1122	1137	1152
Langlee, Winston Road	0810	0840	0910	0940	0955	1010	1025	1040	1055	1110	1125	1140	1155
Langlee, Hawthorn Road	0814	0844	0914	0944	0959	1014	1029	1044	1059	1114	1129	1144	1159
Langlee, Middle Stop	0817	0847	0917	0947	1002	1017	1032	1047	1102	1117	1132	1147	1202
Health Centre, Currie Road	0821	0851	0921	0951	1006	1021	1036	1051	1106	1121	1136	1151	1206
Galashiels, Bus Station	0825	0855	0925	0955	1010	1025	1040	1055	1110	1125	1140	1155	1210

Service Number	7	7	7	7	7	7	7	7	7	7	7	7	7
Galashiels, Bus Station	1200	1215	1230	1245	1300	1315	1330	1345	1400	1415	1430	1445	1500
Health Centre, Currie Road	1203	1218	1233	1248	1303	1318	1333	1348	1403	1418	1433	1448	1503
Langlee, Middle Stop	1207	1222	1237	1252	1307	1322	1337	1352	1407	1422	1437	1452	1507
Langlee, Winston Road	1210	1225	1240	1255	1310	1325	1340	1355	1410	1425	1440	1455	1510
Langlee, Hawthorn Road	1214	1229	1244	1259	1314	1329	1344	1359	1414	1429	1444	1459	1514
Langlee, Middle Stop	1217	1232	1247	1302	1317	1332	1347	1402	1417	1432	1447	1502	1517
Health Centre, Currie Road	1221	1236	1251	1306	1321	1336	1351	1406	1421	1436	1451	1506	1521
Galashiels, Bus Station	1225	1240	1255	1310	1325	1340	1355	1410	1425	1440	1455	1510	1525

Service Number	7	7	7	7	7	7	7	7	7				
Galashiels, Bus Station	1515	1530	1545	1600	1630	1700	1730	1800	1830				
Health Centre, Currie Road	1518	1533	1548	1603	1633	1703	1733	1803	1833				
Langlee, Middle Stop	1522	1537	1552	1607	1637	1707	1737	1807	1837				
Langlee, Winston Road	1525	1540	1555	1610	1640	1710	1740	1810	1840				
Langlee, Hawthorn Road	1529	1544	1559	1614	1644	1714	1744	1814	1844				
Langlee, Middle Stop	1532	1547	1602	1617	1647	1717	1747	1817	1847				
Health Centre, Currie Road	1536	1551	1606	1621	1651	1721	1751	1821	1851				
Galashiels, Bus Station	1540	1555	1610	1625	1655	1725	1755	1825	1855				

## Sundays

Service Number	7	7	7		7	7	7	7					
Galashiels, Bus Station	0930	1000	1030		1600	1630	1700	1730					
Health Centre, Currie Road	0933	1003	1033		1603	1633	1703	1733					
Langlee, Middle Stop	0937	1007	1037		1607	1637	1707	1737					
Langlee, Winston Road	0940	1010	1040		1610	1640	1710	1740					
Langlee, Hawthorn Road	0944	1014	1044		1614	1644	1714	1744					
Langlee, Middle Stop	0947	1017	1047		1617	1647	1717	1747					
Health Centre, Currie Road	0951	1021	1051		1621	1651	1721	1751					
Galashiels, Bus Station	0955	1025	1055		1625	1655	1725	1755					

# 8 8A 9 9A

# Galashiels – Melrose

## Monday to Fridays (except Public Holidays)

<i>Service Number</i>	9	8A	9	9	9	9	9	9	9	8A	8
<b>Galashiels, Bus Station</b>	0730	0842	0850	0950	1050	1150	1250	1350	1450	2050	2250
Langlee, Middle Stop	—	0847	—	—	—	—	—	—	—	2055	2255
Netherdale, Tweed Road	0737	—	0857	0957	1057	1157	1257	1357	1457	—	—
Kingsknowes, Roundabout	0741	—	0901	1001	1101	1201	1301	1401	1501	—	2258
Tweedbank, Neidpath Court	0744	—	0904	1004	1104	1204	1304	1404	1504	—	2302
Borders General Hospital	—	0855	—	—	—	—	—	—	—	2101	—
Darnick, Abbotsford Road	0748	—	0908	1008	1108	1208	1308	1408	1508	—	2305
Dingleton, Chiefswood Road	0751	—	—	—	—	—	—	—	—	—	—
<b>Melrose, Buccleuch Street</b>	0754	0900	0913	1013	1113	1213	1313	1413	1513	2105	2310

## Saturdays

<i>Service Number</i>	9	9	9	9	9	9	9	9	9	9	8A
<b>Galashiels, Bus Station</b>	0730	0850	0950	0950	1050	1150	1250	1350	1450	1550	2050
Langlee, Middle Stop	—	—	—	—	—	—	—	—	—	—	2055
Netherdale, Tweed Road	0737	0857	0957	0957	1057	1157	1257	1357	1457	1557	—
Kingsknowes, Roundabout	0741	0901	1001	1001	1101	1201	1301	1401	1501	1601	—
Tweedbank, Neidpath Court	0744	0904	1004	1004	1104	1204	1304	1404	1504	1604	—
Borders General Hospital	—	—	—	—	—	—	—	—	—	—	2101
Darnick, Abbotsford Road	0748	0908	1008	1008	1108	1208	1308	1408	1508	1608	—
Dingleton, Chiefswood Road	0751	—	—	—	—	—	—	—	—	—	—
<b>Melrose, Buccleuch Street</b>	0754	0913	1013	1013	1113	1213	1313	1413	1513	1613	2105

## Sundays

<i>Service Number</i>	9A	9A	8A	9
<b>Galashiels, Bus Station</b>	0930	0910	1950	2230
Kingsknowes, Roundabout	0935	0915	—	2235
Langlee, Middle Stop	—	—	1955	—
Tweedbank, Neidpath Court	0938	0918	—	2238
Borders General Hospital	0941	0921	2001	—
Darnick, Abbotsford Road	—	—	—	2241
<b>Melrose, Buccleuch Street</b>	0945	0925	2005	2245

# 8 8A 9 9A

# Melrose – Galashiels

## Monday to Fridays (except Public Holidays)

<i>Service Number</i>	9	9	8A	9	9	9	9	9	9	9A	8
<b>Melrose, Market Square</b>	0705	0858	0905	1020	1120	1220	1320	1420	1520	2107	2312
Borders General Hospital	—	—	0909	—	—	—	—	—	—	2111	—
Darnick, Abbotsford Road	0710	0903	—	1025	1125	1225	1325	1425	1525	—	2316
Tweedbank, Neidpath Court	0714	0907	—	1029	1129	1229	1329	1429	1529	2114	—
Kingsknowes, Roundabout	0717	0910	—	1032	1132	1232	1332	1432	1532	2117	—
Netherdale, Tweed Road	0720	0913	—	1035	1135	1235	1335	1435	1535	—	—
Langlee, Middle Stop	—	—	0915	—	—	—	—	—	—	—	2322
<b>Galashiels, Bus Station</b>	0729	0922	0920	1044	1144	1244	1344	1444	1544	2122	2327

## Saturdays

<i>Service Number</i>	9	9	9	9	9	9	9	9	9	9A
<b>Melrose, Market Square</b>	0705	0858	1020	1120	1220	1320	1420	1520	1620	2107
Borders General Hospital	—	—	—	—	—	—	—	—	—	2111
Darnick, Abbotsford Road	0710	0903	1025	1125	1225	1325	1425	1525	1625	—
Tweedbank, Neidpath Court	0714	0907	1029	1129	1229	1329	1429	1529	1629	2114
Kingsknowes, Roundabout	0717	0910	1032	1132	1232	1332	1432	1532	1632	2117
Netherdale, Tweed Road	0720	0913	1035	1135	1235	1335	1435	1535	1635	—
<b>Galashiels, Bus Station</b>	0729	0922	1044	1144	1244	1344	1444	1544	1644	2122

## Sundays

<i>Service Number</i>	8A	9A	9A	8A	8
<b>Melrose, Market Square</b>	0700	0947	1930	2010	2247
Borders General Hospital	0704	0951	1934	2014	—
Darnick, Abbotsford Road	—	—	—	—	2251
Tweedbank, Neidpath Court	—	0954	1937	—	—
Kingsknowes, Roundabout	—	0957	1937	—	—
Langlee, Middle Stop	0710	—	—	2020	2257
<b>Galashiels, Bus Station</b>	0715	1002	1945	2025	2302

# 12A 12B

## Hawick Town Services

Circular via Silverbuthall, Burnfoot, Vertish Hill, Stonefield and Town Centre

### Mondays to Fridays (except Public Holidays)

	<i>Note</i>		<b>Sch NSch</b>										
	<i>Service Number</i>	12A	12B	12A	12A	12B							12A
<b>Hawick</b> , Mart Street Morrisons	0710	0740	0805	0810	0840	0910		40	10		1710	1740	1810
Hawick, Horse	0712	0742	0807	0812	0842	0912		42	12		1712	1742	1812
Hawick, Tower Knowe	0714	0744	0809	0814	0844	0914		44	14		1714	1744	1814
Hawick, Dickson Street	0717	—	0812	0817	—	0917		—	17		1717	—	1817
Station Hotel	—	0746	—	—	0846	—		46	—		—	1746	—
Hawick, Silverbuthall Shop	0721	—	0816	0821	—	0921		—	21		1721	—	1821
Hawick, Burnfoot Shops	0725	0750	0820	0825	0850	0925		50	25		1725	1750	1825
Hawick, Eildon Road	0728	0753	0823	0828	0853	0928		53	28		1728	1753	1828
Hawick, Burnfoot Shops	0731	0756	0826	0831	0856	0931		56	31		1731	1756	1831
Hawick, Silverbuthall Shop	—	0800	—	—	0900	—	<b>then at these mins past each hour</b>	00	—	<b>until</b>	—	1800	—
Hawick, Dickson Street	—	0804	—	—	0904	—		04	—		—	1804	—
Commercial Road	—	0807	—	—	0907	—		07	—		—	1807	—
<b>Hawick</b> , Mart Street Morrisons	0736	0810	0831	0836	0910	0936		10	36		1736	1810	1836
Hawick, Horse	—	0812	0833	0838	0912	0938	12	38	1738	1812	—		
Hawick, Tower Knowe	—	0814	0835	0840	0914	0940	14	40	1740	1814	—		
Hawick, High School	—	—	0840	—	—	—	—	—	—	—	—	—	
Hawick, Vertish Hill	—	0818	0844	0844	0918	0944	18	44	1744	1818	—		
Hawick, Crumhaugh House	—	0820	0847	0847	0920	0947	20	47	1747	1820	—		
Hawick, Stonefield	—	0824	0851	0851	0924	0951	24	51	1751	1824	—		
Commercial Road	—	0829	0856	0856	0929	0956	29	56	1756	1829	—		
<b>Hawick</b> , Mart Street Morrisons	—	0831	0858	0858	0931	0958	31	58	1758	1831	—		
Hawick, Horse	—	0833	0900	0900	0933	1000	33	00	1800	1833	—		
Hawick, Tower Knowe	—	0835	0902	0902	0935	1002	35	02	1802	1835	—		
<b>Hawick</b> , Mart Street Morrisons	—	0839	0906	0906	0939	1006	39	06	1806	1839	—		

Note:  
 NSch Runs during School Holidays  
 Sch Runs on Schooldays only

# 12A 12B

## Hawick Town Services

Circular via Silverbuthall, Burnfoot, Vertish Hill, Stonefield and Town Centre

### Saturdays

<i>Service Number</i>	12A	12B	12A	12B		12A	12B		12A	12B	12A	
Hawick, Mart Street Morrisons	0810	0840	0910	0940		10	40		1610	1640	1710	
Hawick, Horse	0812	0842	0912	0942		12	42		1612	1642	1712	
Hawick, Tower Knowe	0814	0844	0914	0944		14	44		1614	1644	1714	
Hawick, Dickson Street	0817	—	0917	—		17	—		1617	—	1717	
Station Hotel	—	0846	—	0946		—	46		—	1646	—	
Hawick, Silverbuthall Shop	0821	—	0921	—		21	—		1621	—	1721	
Hawick, Burnfoot Shops	0825	0850	0925	0950		25	50		1625	1650	1725	
Hawick, Eildon Road	0828	0853	0928	0953		28	53		1628	1653	1728	
Hawick, Burnfoot Shops	0831	0856	0931	0956		31	56		1631	1656	1731	
Hawick, Silverbuthall Shop	—	0900	—	1000	then at these mins past each hour	—	00		—	1700	—	
Hawick, Dickson Street	—	0904	—	1004		—	04		—	1704	—	
Commercial Road	—	0907	—	1007		—	07	until	—	1707	—	
Hawick, Mart Street Morrisons	0836	0910	0936	1010		36	10		1636	1710	1736	
Hawick, Horse	0838	0912	0938	1012		38	12		1638	1712	1738	
Hawick, Tower Knowe	0840	0914	0940	1014		40	14		1640	1714	1740	
Hawick, Vertish Hill	0844	0918	0944	1018		44	18		1644	1718	1744	
Hawick, Crumhaugh House	0847	0920	0947	1020		47	20		1647	1720	1747	
Hawick, Stonefield	0851	0924	0951	1024		51	24		1651	1724	1751	
Commercial Road	0856	0929	0956	1029		56	29		1656	1729	1756	
Hawick, Mart Street Morrisons	0858	0931	0958	1031	58	31		1658	1731	1758		
Hawick, Horse	0900	0933	1000	1033	00	33		1700	1733	1800		
Hawick, Tower Knowe	0902	0935	1002	1035	02	35		1702	1735	1802		
Hawick, Mart Street Morrisons	0906	0939	1006	1039	06	39		1706	1739	1806		

### Sundays

Services 12A and 12B do not run on Sundays

## Saturdays only

<i>Service Number</i>	<b>54</b>	<b>54</b>	<b>54</b>	<b>54</b>	<b>54</b>	<b>54</b>	<b>54</b>	<b>54</b>	<b>54</b>			
<b>Galashiels, Currie Road, ASDA</b>	0915	1015	1115	1215	1315	1415	1515	1615	1715			
Galashiels, High Street, Iceland	0918	1018	1118	1218	1318	1418	1518	1618	1718			
Galashiels, Hall Street	0919	1019	1119	1219	1319	1419	1519	1619	1719			
Galashiels, Balmoral Road	0922	1022	1122	1222	1322	1422	1522	1622	1722			
Galashiels, Meikle Street	0924	1024	1124	1224	1324	1424	1524	1624	1724			
Galashiels, High Street, Iceland	0930	1030	1130	1230	1330	1430	1530	1630	1730			
<b>Galashiels, Currie Road, ASDA</b>	0933	1033	1133	1233	1333	1433	1533	1633	1733			

## Mondays to Fridays (except Public Holidays)

	Note	B	B	B	B	B	B	B	B	B	B	B	B
	Note			Sch	NSch	Sch	NSch			Sch	NSch		
	Service Number	60	60	60	60	60	60	60	60	60	60	60	60
<b>Galashiels</b> , Bus Station		0525	0625	0740	0740	0810	0810	1050	1250	1440	1440	1637	1720
Langlee, Middle Stop		0530	0630	0745	0745	0815	0815	1055	1255	1445	1445	1642	1725
Borders General Hospital		0536	0636	0751	0751	0823	0823	1101	1301	1451	1451	1650	1731
<b>Melrose</b> , Buccleuch Street		0540	0640	0755	0755	0828	0828	1105	1305	1455	1455	1655	1735
Newstead		—	0643	0758	0758	0831	0831	1108	1308	1458	1458	1658	1738
<b>Earlston</b> , Square	arr	0548	0652	0807	0807	0840	0840	1117	1317	1507	1507	1707	1747
<b>Earlston</b> , Square	dep	0548	0652	0807	0807	0840	0845	1117	1317	1507	1507	1707	1752
Earlston, High School		—	—	—	—	0844	—	—	—	—	—	—	—
Gordon		0600	0705	0820	0820	0855	0855	1130	1330	1520	1520	1719	1805
Greenlaw, Royal Bank		0610	0715	0830	0830	0905	0905	1140	1340	1530	1530	1729	1815
Gavinton, Road End		0619	0726	0841	0841	0916	0916	1151	1351	1541	1541	1737	1826
Duns, Berwickshire High School	arr	—	—	0845	—	—	—	—	—	1545	—	—	—
Duns, Berwickshire High School	dep	—	—	0845	—	—	—	—	—	1552	—	—	—
<b>Duns</b> , Market Square	arr	0623	0730	0850	0845	0920	0920	1155	1355	1555	1545	1740	1830
<b>Duns</b> , Market Square	dep	0623	0730	0855	0855	0920	0920	1155	1355	1555	1555	1740	1830
Allanton, Inn		—	—	—	—	0933	0933	—	—	—	—	—	—
Chirside Crosshill		0634	0743	0908	0908	0938	0938	1208	1408	1608	1608	1753	1843
Foulden		0639	0750	0915	0915	0945	0945	1215	1415	1615	1615	1800	1850
Berwick, Morrisons		0646	0758	0923	0923	0953	0953	1223	1423	1623	1623	1808	1858
Berwick, Railway Station ➡		0649	0801	0926	0926	0956	0956	1226	1426	1626	1626	1811	1901
<b>Berwick</b> , Golden Square		0653	0805	0930	0930	1000	1000	1230	1430	1630	1630	1815	1905
<b>Tweedmouth</b> , Leisure Centre		—	—	0934	0934	1004	1004	1234	1434	1634	1634	1819	1909


## Saturdays

	Note	B	B	B	B	B	
	Service Number	60	60	60	60	60	
<b>Galashiels</b> , Bus Station		0635	0820	1050	1250	1450	1720
Langlee, Middle Stop		0640	0825	1055	1255	1455	1725
Borders General Hospital		0646	0831	1101	1301	1501	1731
<b>Melrose</b> , Buccleuch Street		0650	0835	1105	1305	1505	1735
Newstead		0653	0838	1108	1308	1508	1738
<b>Earlston</b> , Square	arr	0702	0847	1117	1317	1517	1747
<b>Earlston</b> , Square	dep	0702	0847	1117	1317	1517	1752
Gordon		0715	0900	1130	1330	1530	1805
Greenlaw, Royal Bank		0725	0910	1140	1340	1540	1815
Gavinton, Road End		0736	0921	1151	1351	1551	1826
<b>Duns</b> , Market Square		0740	0925	1155	1355	1555	1830
Chirside Crosshill		0753	0938	1208	1408	1608	1843
Foulden		0800	0945	1215	1415	1615	1850
Berwick, Morrisons		0808	0953	1223	1423	1623	1858
Berwick, Railway Station ➡		0811	0956	1226	1426	1626	1901
<b>Berwick</b> , Golden Square		0815	1000	1230	1430	1630	1905
<b>Tweedmouth</b> , Leisure Centre		—	1004	1234	1434	1634	1909


## Note:

**B** This journey operates on behalf of Scottish Borders Council  
**NSch** Runs during School Holidays  
**Sch** Runs on schooldays only

## Mondays to Fridays (except Public Holidays)

	Note	B	B	B	B	B	B	B	B	B	B	B	B	B
	Note	CD	NCD	Sch	NSch				Sch	NSch				
Service Number		60	60	60	60	60	60	60	60	60	60	60	60	60
<b>Tweedmouth</b> , Leisure Centre		—	—	—	—	0945	1045	1245	1500	1500	1740	1840	2015	
<b>Berwick</b> , Golden Square		0655	0655	0810	0810	0950	1050	1250	1505	1505	1745	1845	2020	
Berwick, Railway Station 		0657	0657	0812	0812	0952	1052	1252	1507	1507	1747	1847	2022	
Berwick, Morrisons		0700	0700	0815	0815	0955	1055	1255	1510	1510	1750	1850	2025	
Foulden		0706	0706	0821	0821	1001	1101	1301	1516	1516	1756	1856	2031	
Chirside, Crosshill		0715	0715	0830	0830	1010	1110	1310	1525	1525	1805	1905	2040	
<b>Duns</b> , Market Square	<i>arr</i>	0730	0730	0845	0845	1025	1125	1325	1540	1540	1820	1920	2055	
Duns, Berwickshire High School	<i>arr</i>	—	—	0848	—	—	—	—	1545	—	—	—	—	
Duns, Berwickshire High School	<i>dep</i>	—	—	0850	—	—	—	—	1552	—	—	—	—	
Duns, Market Square	<i>dep</i>	0730	0730	0855	0855	1025	1125	1325	—	1550	1820	1920	2055	
Gavinton, Road End		0734	0734	0859	0859	1029	1129	1329	1554	1554	1824	1924	2059	
Greenlaw, Royal Bank		0745	0745	0910	0910	1040	1140	1340	1605	1605	1835	1935	2110	
Gordon		0755	0755	0920	0920	1050	1150	1350	1615	1615	1845	1945	2120	
<b>Earlston</b> , Square	<i>arr</i>	0808	0808	0933	0933	1103	1203	1403	1628	1628	1858	1958	2133	
<b>Earlston</b> , Square	<i>dep</i>	0810	0810	0935	0935	1103	1203	1403	1628	1628	1858	1958	2133	
Newstead		0819	0819	0944	0944	1112	1212	1412	1637	1637	1907	2007	2142	
<b>Melrose</b> , Market Square		0822	0822	0947	0947	1115	1215	1415	1640	1640	1910	2010	2145	
Borders General Hospital		0826	0826	0951	0951	1119	1219	1419	1644	1644	1914	2014	2149	
Netherdale Colleges		0833	—	—	—	—	—	—	—	—	—	—	—	
Langlee, Melrose Road		—	0833	0957	0957	1125	1225	1425	1650	1650	1920	2020	2155	
<b>Galashiels</b> , Bus Station		0840	0840	1002	1002	1130	1230	1430	1655	1655	1925	2025	2200	

## Saturdays

	Note	B	B	B	B	B
Service Number		60	60	60	60	60
<b>Tweedmouth</b> , Leisure Centre		—	1045	1245	1510	1710
<b>Berwick</b> , Golden Square		0820	1050	1250	1515	1715
Berwick, Railway Station 		0822	1052	1252	1517	1717
Berwick, Morrisons		0825	1055	1255	1520	1720
Foulden		0831	1101	1301	1526	1726
Chirside Crosshill		0840	1110	1310	1535	1735
<b>Duns</b> , Market Square		0855	1125	1325	1550	1750
Gavinton, Road End		0859	1129	1329	1554	1754
Greenlaw, Royal Bank		0910	1140	1340	1605	1805
Gordon		0920	1150	1350	1615	1815
<b>Earlston</b> , Square	<i>arr</i>	0933	1203	1403	1628	1828
<b>Earlston</b> , Square	<i>dep</i>	0935	1203	1403	1628	1828
Newstead		0944	1212	1412	1637	1837
<b>Melrose</b> , Market Square		0947	1215	1415	1640	1840
Borders General Hospital		0951	1219	1419	1644	1844
Langlee, Melrose Road		0957	1225	1425	1650	1850
<b>Galashiels</b> , Bus Station		1002	1230	1430	1655	1855

## Note:

**B** This journey operates on behalf of Scottish Borders Council

**CD** College days only

**NCD** Non College days only

**NSch** Runs during School Holidays


**Sch** Runs on schooldays only

60

# Galashiels – Tweedmouth *Raillink*

via Earlston, Greenlaw, Duns, Berwick

Sundays


	Note	B	B	B	B	B	B						
	Service Number	60	60	60	60	60	60						
<b>Galashiels, Bus Station</b>		0850	1050	1235	1450	1635	1835						
Langlee, Middle Stop		0855	1055	1240	1455	1640	1840						
Borders General Hospital		0901	1101	1246	1501	1646	1846						
<b>Melrose, Buccleuch Street</b>		0905	1105	1250	1505	1650	1850						
Newstead		0908	1108	1253	1508	1653	1853						
<b>Earlston, Square</b>		0917	1117	1302	1517	1702	1902						
Gordon		0930	1130	1315	1530	1715	1915						
Greenlaw, Royal Bank		0940	1140	1325	1540	1725	1925						
Gavinton, Road End		0951	1151	1336	1551	1736	1936						
<b>Duns, Market Square</b>		0955	1155	1340	1555	1740	1940						
Chirside Crosshill		1008	1208	1353	1608	1753	1953						
Foulden		1015	1215	—	1615	—	—						
Ayton, Old Town		—	—	1404	—	1804	2004						
Eyemouth, High Street		—	—	1411	—	1811	2011						
Berwick, Morrisons		1023	1223	1423	1623	1823	2023						
Berwick, Railway Station 		1026	1226	1426	1626	1826	2026						
<b>Berwick, Golden Square</b>		1030	1230	1430	1630	1830	2030						
<b>Tweedmouth, Leisure Centre</b>		1034	1234	1434	1634	1834	—						

60

# Tweedmouth – Galashiels *Raillink*

via Berwick, Duns, Greenlaw, Earlston

Sundays

	Note	B	B	B	B	B							
	Service Number	60	60	60	60	60	60						
<b>Tweedmouth, Leisure Centre</b>		1045	1245	1510	1735	1900	—						
<b>Berwick, Golden Square</b>		1050	1250	1515	1740	1905	2035						
Berwick, Railway Station 		1052	1252	1517	1742	1907	2037						
Berwick, Morrisons		1055	1255	1520	1745	1910	2040						
Eyemouth, High Street		—	1307	—	1757	1922	—						
Ayton, Old Town		—	1312	—	1802	1927	—						
Foulden		1101	—	1526	—	—	2046						
Chirside Crosshill		1110	1325	1535	1815	1940	2055						
<b>Duns, Market Square</b>		1125	1340	1550	1830	1955	2110						
Gavinton, Road End		1129	1344	1554	1834	1959	2114						
Greenlaw, Royal Bank		1140	1355	1605	1845	2010	2125						
Gordon		1150	1405	1615	1855	2020	2135						
<b>Earlston, Square</b>		1203	1418	1628	1908	2033	2148						
Newstead		1212	1427	1637	1917	2042	2157						
<b>Melrose, Market Square</b>		1215	1430	1640	1920	2045	2200						
Borders General Hospital		1219	1434	1644	1924	2049	2204						
Tweedbank, Neidpath Court		—	—	—	—	2052	—						
Langlee, Melrose Road		1225	1440	1650	1930	—	2210						
<b>Galashiels, Bus Station</b>		1230	1445	1655	1935	2100	2215						

Note: **B** This journey operates on behalf of Scottish Borders Council

# 61 61A 361 Galashiels – Oxton via Melrose, Earlston, Lauder

## Monday to Fridays (except Public Holidays)

	Note	Service Number											
		61	Sch 61	NSch 61	Sch 61A	Sch 361	Sch 61	NSch 61	61	61	61		
<b>Galashiels, Bus Station</b>		0718	0730	0830	1455	1505	1517	1530	1700	1905	2150		
Galashiels, Livingston Place		—	—	—	1505	1520	—	—	—	—	—		
Kingsknowes, Roundabout		0723	—	—	—	1524	—	—	1705	1910	—		
Langlee, Middle Stop		—	0735	0835	1510	—	1522	1535	—	—	2155		
Tweedbank, Neidpath Court		0726	—	—	1523	1528	—	—	1708	1913	—		
Borders General Hospital		0729	0741	0841	1526	—	1528	1541	1711	1916	—		
Darnick, Abbotsford Road		—	—	—	—	—	—	—	—	—	2201		
<b>Melrose, Buccleuch Street</b>		0733	0745	0845	1530	—	1532	1545	1715	1920	2205		
Newstead		0736	—	—	—	—	1535	1548	1718	1923	2208		
<b>Earlston, Square</b>		0744	0757	0857	1542	—	1544	1556	1727	1932	2217		
Earlston High School	arr	—	—	—	—	—	1549	—	—	—	—		
Earlston High School	dep	—	—	—	—	—	1556	—	—	—	—		
<b>Earlston, Square</b>		—	0757	—	—	—	1601	—	—	—	—		
Lauder, Cross	arr	—	0810	—	—	—	1614	—	—	—	—		
Lauder, Cross	dep	—	0810	—	—	—	1615	—	—	—	—		
<b>Oxton</b>		—	0818	—	—	—	1623	—	—	—	—		

## Saturdays

	Service Number	61	61	61									
<b>Galashiels, Bus Station</b>		0740	1905	2150									
Kingsknowes, Roundabout		—	1910	—									
Langlee, Middle Stop		0745	—	2155									
Tweedbank, Neidpath Court		—	1913	—									
Borders General Hospital		0751	1916	—									
Darnick, Abbotsford Road		—	—	2201									
<b>Melrose, Buccleuch Street</b>		0755	1920	2205									
Newstead		0758	1923	2208									
<b>Earlston, Square</b>		0806	1932	2217									

## Sundays

	Service Number	61	61										
<b>Galashiels, Bus Station</b>		1000	2030										
Kingsknowes, Roundabout		—	2035										
Langlee, Middle Stop		1005	—										
Tweedbank, Neidpath Court		—	2038										
Borders General Hospital		1011	2041										
<b>Melrose, Buccleuch Street</b>		1015	2045										
Newstead		1018	2048										
<b>Earlston, Square</b>		1027	2056										

Note:  
**NSch** Runs during school holidays  
**Sch** Runs on schooldays only  
**Services 60 and 67** offer alternative journeys between Galashiels and Earlston

## Monday to Fridays (except Public Holidays)

	Note Service Number	Sch	NSch	NSch				
		61	61	61	61	61	61	61
<b>Oxton</b>	—	0820	—	—	1625	—	—	—
Lauder, Cross	—	0828	—	—	1633	—	—	—
Earlston High School	—	0850	—	—	—	—	—	—
<b>Earlston, Square</b>	<i>arr</i>	—	0855	—	—	—	—	—
<b>Earlston, Square</b>	<i>dep</i>	—	0900	0900	—	—	—	—
Summerfield	—	0902	0902	—	—	—	—	—
<b>Earlston, Square</b>	0747	0905	0905	1600	1647	1732	1934	2219
Newstead	0755	0913	0913	1608	1655	1740	1942	2226
<b>Melrose, Market Square</b>	0800	0916	0916	1613	1700	1743	1945	2230
Borders General Hospital	0805	0920	0920	1617	1704	1747	1949	—
Darnick, Abbotsford Road	—	—	—	—	—	—	—	2234
Tweedbank, Neidpath Court	0812	0923	0923	1620	1707	—	—	2237
Kingsknowes, Roundabout	0814	0925	0925	1622	1709	—	—	2239
Langlee, Melrose Road	—	—	—	—	—	1753	1955	—
<b>Galashiels, Bus Station</b>	0824	0931	0931	1628	1715	1758	2000	2245

## Saturdays

	Service Number	61	61	61
<b>Earlston, Square</b>	0809	1934	2219	
Newstead	0816	1941	2226	
<b>Melrose, Market Square</b>	0820	1945	2230	
Borders General Hospital	—	1949	—	
Darnick, Abbotsford Road	0824	—	2234	
Tweedbank, Neidpath Court	0827	—	2237	
Kingsknowes, Roundabout	0829	—	2239	
Langlee, Melrose Road	—	1955	—	
<b>Galashiels, Bus Station</b>	0835	2000	2245	

## Sundays

	Service Number	61	61
<b>Earlston, Square</b>	1029	2059	
Newstead	1036	2107	
<b>Melrose, Market Square</b>	1040	2110	
Borders General Hospital	1044	2114	
Tweedbank, Neidpath Court	1047	—	
Kingsknowes, Roundabout	1050	—	
Langlee, Middle Stop	—	2120	
<b>Galashiels, Bus Station</b>	1055	2125	

### Note:

**NSch** Runs during school holidays

**Sch** Runs on schooldays only

Services 60 and 67 offer alternative journeys between Earlston and Galashiels

## Monday to Fridays (except Public Holidays)

	Note	Sch										NSch				
	Service Number	62A	62	62	62	62	62	62	62	62	62	62	62	62	62	
<b>Melrose</b> , Market Square		—	—	—	—	—	—	—	—	—	—	—	—	0950	—	1050
Borders General Hospital		—	—	—	—	—	—	—	—	—	—	—	—	0955	—	1055
Tweedbank, Neidpath Court		—	—	—	—	—	—	—	—	—	—	—	—	0959	—	1059
Kingsknowes, Roundabout		—	—	—	—	—	—	—	—	—	—	—	—	1003	—	1103
<b>Galashiels</b> , Bus Station	arr	—	—	—	—	—	—	—	—	—	—	—	—	1011	—	1111
<b>Galashiels</b> , Bus Station	dep	0520	0550	0620	0650	0740	0800	0820	0850	0920	0950	1020	1050	1120		
Balnakiel, Wood Street		0526	0557	0627	0657	0747	0806	0827	0857	0927	0957	1027	1057	1127		
Clovenfords, Hotel		0530	0601	0631	0701	0751	0810	0831	0901	0931	1001	1031	1101	1131		
Walkerburn, Hall Street		0542	0613	0643	0713	0803	0822	0843	0913	0943	1013	1043	1113	1143		
Innerleithen, Post Office		0547	0618	0648	0718	0808	0827	0848	0918	0948	1018	1048	1118	1148		
Cardrona, Roundabout		0552	0625	0655	0725	0815	0834	0855	0925	0955	1025	1055	1125	1155		
<b>Peebles</b> , Eastgate	arr	0601	0632	0702	0732	0822	0841	0902	0932	1002	1032	1102	1132	1202		
Peebles High School		—	—	—	—	—	0847	—	—	—	—	—	—	—	—	—
<b>Peebles</b> , Eastgate	arr	—	—	—	—	—	0854	—	—	—	—	—	—	—	—	—
<b>Peebles</b> , Eastgate	dep	0605	0636	0706	0736	0826	0906	0936	1006	1036	1106	1136	1206			
Eddleston		0613	0644	0714	0744	0834	0914	0914	0944	1014	1044	1114	1144	1214		
Leadburn, Hotel		0621	0652	0722	0752	0842	0922	0922	0952	1022	1052	1122	1152	1222		
<b>Penicuik</b> , Centre		0627	0658	0728	0758	0848	0928	0928	0958	1028	1058	1128	1158	1228		
Glencorse Barracks		0633	0704	0734	0804	0854	0934	0934	1004	1034	1104	1134	1204	1234		
Roslin, Hotel		0638	—	—	—	—	—	—	—	—	—	—	—	—	—	—
Bilston		0641	0709	0739	0809	0859	0939	0939	1009	1039	1109	1139	1209	1239		
Edinburgh, Kaimes Crossroads		0647	0715	0745	0815	0905	0945	0945	1015	1045	1115	1145	1215	1245		
Edinburgh, Liberton Road at Lady Road		0654	0722	0752	0822	0912	0952	0952	1022	1052	1122	1152	1222	1252		
<b>Edinburgh</b> , Waterloo Place		0708	0736	0806	0836	0926	1006	1006	1036	1106	1136	1206	1236	1306		

### Notes

NSch Runs during school holidays

Sch Runs on schooldays only

## Monday to Fridays (except Public Holidays) (continued)

	Note	Service Number						Sch	NSch	Sch				
		62	62	62	62	62	62A	62	62	62	62A	62	62A	
<b>Melrose</b> , Market Square		—	1150	—	1250	—	1350	—	—	1450	1450	—	1550	—
Borders General Hospital		—	1155	—	1255	—	1355	—	—	1455	1455	—	1555	—
Tweedbank, Neidpath Court		—	1159	—	1259	—	1359	—	—	1459	1459	—	1559	—
Kingsknowes, Roundabout		—	1203	—	1303	—	1403	—	—	1503	1503	—	1603	—
<b>Galashiels</b> , Bus Station	<i>arr</i>	—	1211	—	1311	—	1411	—	—	1511	1511	—	1611	—
<b>Galashiels</b> , Bus Station	<i>dep</i>	1150	1220	1250	1320	1350	1420	1450	—	1520	1520	1550	1620	1650
Galashiels, Livingston Place		—	—	—	—	—	—	—	—	—	1525	—	—	—
Balnakiel, Wood Street		1157	1227	1257	1327	1357	1427	1457	—	1527	1531	1557	1627	1656
Clovenfords, Hotel		1201	1231	1301	1331	1401	1431	1501	—	1531	1535	1601	1631	1700
Caddonfoot, School		—	—	—	—	—	—	—	—	—	1539	—	—	—
Walkerburn, Hall Street		1213	1243	1313	1343	1413	1443	1513	—	1543	1550	1613	1643	1712
Innerleithen, Post Office		1218	1248	1318	1348	1418	1448	1518	—	1548	1555	1618	1648	1717
Cardrona, Roundabout		1225	1255	1325	1355	1425	1455	1523	—	1555	1602	1623	1655	1722
<b>Peebles</b> , Eastgate	<i>arr</i>	1232	1302	1332	1402	1432	1502	1532	—	1602	1609	1632	1702	1731
Peebles High School		—	—	—	—	—	—	—	1550	—	—	—	—	—
<b>Peebles</b> , Eastgate	<i>arr</i>	—	—	—	—	—	—	—	1555	—	—	—	—	—
<b>Peebles</b> , Eastgate	<i>dep</i>	1236	1306	1336	1406	1436	1506	1536	1555	1606	1612	1636	1706	1735
Eddleston		1244	1314	1344	1414	1444	1514	1544	1604	1614	1620	1644	1714	1743
Leadburn, Hotel		1252	1322	1352	1422	1452	1522	1552	1613	1622	1628	1652	1722	1751
<b>Penicuik</b> , Centre		1258	1328	1358	1428	1458	1528	1558	1619	1628	1634	1658	1728	1757
Glencorse Barracks		1304	1334	1404	1434	1504	1534	1604	—	1634	1640	1704	1734	1803
Roslin, Hotel		—	—	—	—	—	—	1609	—	—	—	1709	—	1808
Bilston		1309	1339	1409	1439	1509	1539	1612	—	1639	1644	1712	1739	1811
Edinburgh, Kaimes Crossroads		1315	1345	1415	1445	1515	1545	1618	—	1645	1651	1718	1745	1817
Edinburgh, Liberton Road at Lady Road		1322	1352	1422	1452	1522	1552	1625	—	1652	1658	1725	1752	1824
<b>Edinburgh</b> , Waterloo Place		1336	1406	1436	1506	1536	1606	1639	—	1706	1712	1739	1806	1838

### Notes

**NSch** Runs during school holidays

**Sch** Runs on schooldays only

## Monday to Fridays (except Public Holidays) (continued)

	<i>Service Number</i>	<b>62</b>	<b>62</b>	<b>62</b>	<b>62A</b>	<b>62A</b>	<b>62A</b>						
<b>Melrose</b> , Market Square		1650	—	—	—	—	—						
Borders General Hospital		1655	—	—	—	—	—						
Tweedbank, Neidpath Court		1659	—	—	—	—	—						
Kingsknowes, Roundabout		1703	—	—	—	—	—						
<b>Galashiels</b> , Bus Station	<i>arr</i>	1711	—	—	—	—	—						
<b>Galashiels</b> , Bus Station	<i>dep</i>	1720	1750	1825	1925	2025	2125						
Balnakiel, Wood Street		1727	1757	1831	1931	2031	2131						
Clovenfords, Hotel		1731	1801	1835	1935	2035	2135						
Walkerburn, Hall Street		1743	1813	1847	1947	2047	2147						
Innerleithen, Post Office		1748	1818	1852	1952	2052	2152						
Cardrona, Roundabout		1755	1825	1859	1959	2059	2159						
<b>Peebles</b> , Eastgate	<i>arr</i>	1802	1832	1906	2006	2106	2206						
Peebles High School		1806	—	1906	2006	2106	2206						
Eddleston		1814	—	1914	2014	2114	2214						
Leadburn, Hotel		1822	—	1922	2022	2122	2222						
<b>Penicuik</b> , Centre		1828	—	1928	2028	2128	2228						
Glencorse Barracks		1834	—	1934	2033	2133	2233						
Roslin, Hotel		—	—	—	2038	2138	2238						
Bilston		1839	—	1939	2041	2141	2241						
Edinburgh, Kaimes Crossroads		1845	—	1945	2047	2147	2247						
Edinburgh, Liberton Road at Lady Road		1852	—	1951	2053	2153	2253						
<b>Edinburgh</b> , Waterloo Place		1906	—	2004	2106	2206	2306						

## Saturdays

	<i>Service Number</i>	<b>62</b>	<b>62</b>	<b>62</b>	<b>62</b>	<b>62</b>	<b>62</b>	<b>62</b>	<b>62</b>	<b>62</b>	<b>62</b>	<b>62</b>	<b>62</b>
<b>Melrose</b> , Market Square		—	—	—	—	—	—	—	0950	—	1050	—	1150
Borders General Hospital		—	—	—	—	—	—	—	0955	—	1055	—	1155
Tweedbank, Neidpath Court		—	—	—	—	—	—	—	0959	—	1059	—	1159
Kingsknowes, Roundabout		—	—	—	—	—	—	—	1003	—	1103	—	1203
<b>Galashiels</b> , Bus Station	<i>arr</i>	—	—	—	—	—	—	—	1011	—	1111	—	1211
<b>Galashiels</b> , Bus Station	<i>dep</i>	0600	0630	0720	—	0820	0850	0920	0950	1020	1050	1120	1150
Balnakiel, Wood Street		0607	0637	0727	—	0827	0857	0927	0957	1027	1057	1127	1157
Clovenfords, Hotel		0611	0641	0731	—	0831	0901	0931	1001	1031	1101	1131	1201
Walkerburn, Hall Street		0623	0653	0743	—	0843	0913	0943	1013	1043	1113	1143	1213
Innerleithen, Post Office		0628	0658	0748	—	0848	0918	0948	1018	1048	1118	1148	1218
Cardrona, Roundabout		0635	0705	0755	—	0855	0925	0955	1025	1055	1125	1155	1225
<b>Peebles</b> , Eastgate	<i>arr</i>	0642	0712	0802	—	0902	0932	1002	1032	1102	1132	1202	1232
<b>Peebles</b> , Eastgate	<i>dep</i>	0646	0716	0806	0836	0906	0936	1006	1036	1106	1136	1206	1236
Eddleston		0654	0724	0814	0844	0914	0944	1014	1044	1114	1144	1214	1244
Leadburn, Hotel		0702	0732	0822	0852	0922	0952	1022	1052	1122	1152	1222	1252
<b>Penicuik</b> , Centre		0708	0738	0828	0858	0928	0958	1028	1058	1128	1158	1228	1258
Glencorse Barracks		0714	0744	0834	0904	0934	1004	1034	1104	1134	1204	1234	1304
Bilston		0719	0749	0839	0909	0939	1009	1039	1109	1139	1209	1239	1309
Edinburgh, Kaimes Crossroads		0725	0755	0845	0915	0945	1015	1045	1115	1145	1215	1245	1315
Edinburgh, Liberton Road at Lady Road		0732	0802	0852	0922	0952	1022	1052	1122	1152	1222	1252	1322
<b>Edinburgh</b> , Waterloo Place		0744	0814	0904	0934	1006	1036	1106	1136	1206	1236	1306	1336

## Saturdays (continued)

	Service Number	62	62	62	62	62	62	62	62	62A	62A	62A
<b>Melrose</b> , Market Square		—	1250	—	50	—	1650	—	—	—	—	—
Borders General Hospital		—	1255	—	55	—	1655	—	—	—	—	—
Tweedbank, Neidpath Court		—	1259	—	59	—	1659	—	—	—	—	—
Kingsknowes, Roundabout		—	1303	—	03	—	1703	—	—	—	—	—
<b>Galashiels</b> , Bus Station	<i>arr</i>	—	1311	—	11	—	1711	—	—	—	—	—
<b>Galashiels</b> , Bus Station	<i>dep</i>	1250	1320	50	20	1650	1720	1750	1825	1925	2025	2125
Balnakiel, Wood Street		1257	1327	57	27	1657	1727	1757	1831	1931	2031	2131
Clovenfords, Hotel		1301	1331	01	31	1701	1731	1801	1835	1935	2035	2135
Walkerburn, Hall Street		1313	1343	13	43	1713	1743	1813	1847	1947	2047	2147
Innerleithen, Post Office		1318	1348	18	48	1718	1748	1818	1852	1952	2052	2152
Cardrona, Roundabout		1325	1355	25	55	1725	1755	1825	1859	1959	2059	2159
<b>Peebles</b> , Eastgate	<i>arr</i>	1332	1402	32	02	1732	1802	1832	1906	2007	2107	2207
<b>Peebles</b> , Eastgate	<i>dep</i>	1336	1406	36	06	1736	1806	—	1906	2007	2107	2207
Eddleston		1344	1414	44	14	1744	1814	—	1914	2014	2114	2214
Leadburn, Hotel		1352	1422	52	22	1752	1822	—	1922	2022	2122	2222
<b>Penicuik</b> , Centre		1358	1428	58	28	1758	1828	—	1928	2028	2128	2228
Glencorse Barracks		1404	1434	04	34	1804	1834	—	1934	2033	2133	2233
Roslin, Hotel		—	—	—	—	—	—	—	—	2038	2138	2238
Bilston		1409	1439	09	39	1809	1839	—	1939	2041	2141	2241
Edinburgh, Kaimes Crossroads		1415	1445	15	45	1815	1845	—	1945	2047	2147	2247
Edinburgh, Liberton Road at Lady Road		1422	1452	22	52	1822	1852	—	1951	2053	2153	2253
<b>Edinburgh</b> , Waterloo Place		1436	1506	36	06	1836	1906	—	2004	2106	2206	2306

then  
at  
these  
mins  
past  
each  
hour

until

## Sundays

	Service Number	62A	62	62	62	62	62	62	62	62	62A	62A	
<b>Melrose</b> , Market Square		—	—	—	—	1147	1247	1347	1447	1547	1647	1747	—
Borders General Hospital		—	—	—	—	1152	1252	1352	1452	1552	1652	1752	—
Tweedbank, Neidpath Court		—	—	—	—	1156	1256	1356	1456	1556	1656	1756	—
Kingsknowes, Roundabout		—	—	—	—	1200	1300	1400	1500	1600	1700	1800	—
<b>Galashiels</b> , Bus Station	<i>arr</i>	—	—	—	—	1206	1306	1406	1506	1606	1706	1806	—
<b>Galashiels</b> , Bus Station	<i>dep</i>	0810	0910	1010	1110	1210	1310	1410	1510	1610	1710	1810	2010
Clovenfords, Hotel		0821	0921	1021	1121	1221	1321	1421	1521	1621	1721	1821	2021
Walkerburn, Hall Street		0833	0933	1033	1133	1233	1333	1433	1533	1633	1733	1833	2033
Innerleithen, Post Office		0838	0938	1038	1138	1238	1338	1438	1538	1638	1738	1838	2038
Cardrona, Roundabout		0845	0945	1045	1145	1245	1345	1445	1545	1645	1745	1845	2045
<b>Peebles</b> , Eastgate	<i>arr</i>	0852	0952	1052	1152	1252	1352	1452	1552	1652	1752	1852	2052
<b>Peebles</b> , Eastgate	<i>dep</i>	0855	0955	1055	1155	1255	1355	1455	1555	1655	1755	1855	2055
Eddleston		0903	1003	1103	1203	1303	1403	1503	1603	1703	1803	1903	2103
<b>Penicuik</b> , Centre		0917	1017	1117	1217	1317	1417	1517	1617	1717	1817	1917	2117
Roslin, Hotel		0927	—	—	—	—	—	—	—	—	—	1927	2127
Bilston		0930	1028	1128	1228	1328	1428	1528	1628	1728	1828	1930	2130
Edinburgh, Liberton Road at Lady Road		0942	1041	1141	1241	1341	1441	1541	1641	1741	1841	1942	2142
<b>Edinburgh</b> , Waterloo Place		0955	1055	1155	1255	1355	1455	1555	1655	1755	1855	1955	2155

Notes: (for page 19)

**NSch** Runs during school holidays

**Sch** Runs on schooldays only

## Monday to Fridays (except Public Holidays)

	Note	Sch												
		62	62	62	62	62A	62A	62	62	62	62	62	62	
Service Number		62	62	62	62	62A	62A	62	62	62	62	62	62	
<b>Edinburgh, Waterloo Place</b>		—	—	—	—	0720	0720	0755	0825	0855	0925	0955	1025	1055
Edinburgh, Liberton Road at Lady Road		—	—	—	—	0734	0734	0809	0839	0909	0939	1009	1039	1109
Edinburgh, Kaimes Crossroads		—	—	—	—	0741	0741	0816	0846	0916	0946	1016	1046	1116
Bilston, north of Roundabout		—	—	—	—	0747	0747	0822	0852	0922	0952	1022	1052	1122
Roslin, Hotel		—	—	—	—	0750	0750	—	0855	—	—	—	—	—
Glencorse Barracks		—	—	—	—	0755	0755	0827	0900	0927	0957	1027	1057	1127
<b>Penicuik, Centre</b>		—	—	—	—	0800	0800	0832	0905	0932	1002	1032	1102	1132
Leadburn, Hotel		—	—	—	—	0806	0806	0838	0911	0938	1008	1038	1108	1138
Eddleston		—	—	—	—	0814	0814	0846	0919	0946	1016	1046	1116	1146
<b>Peebles, Eastgate</b>	<i>arr</i>	—	—	—	—	0822	0822	0854	0927	0954	1024	1054	1124	1154
Peebles High School		—	—	—	—	0828	—	—	—	—	—	—	—	—
<b>Peebles, Eastgate</b>	<i>dep</i>	0645	0725	0725	0755	0836	0836	0900	0930	1000	1030	1100	1130	1200
Cardrona, Roundabout		0653	0733	0733	0803	0846	0844	0908	0938	1008	1038	1108	1138	1208
Innerleithen, Post Office		0700	0740	0740	0810	0851	0851	0915	0945	1015	1045	1115	1145	1215
Walkerburn, Hall Street		0705	0745	0745	0815	0856	0856	0920	0950	1020	1050	1120	1150	1220
Caddonfoot, School		—	0756	—	—	—	—	—	—	—	—	—	—	—
Clovenfords, Hotel		0718	0800	0758	0828	0908	0908	0932	1002	1032	1102	1132	1202	1232
Balnakiel, Wood Street		0722	0804	0802	0832	0912	0912	0936	1006	1036	1106	1136	1206	1236
<b>Galashiels, Bus Station</b>	<i>arr</i>	0728	0809	0808	0838	0918	0918	0942	1012	1042	1112	1142	1212	1242
<b>Galashiels, Bus Station</b>	<i>dep</i>	—	—	—	—	0922	0922	—	1022	—	1122	—	1222	—
Kingsknowes, Roundabout		—	—	—	—	0928	0928	—	1028	—	1128	—	1228	—
Tweedbank, Neidpath Court		—	—	—	—	0933	0932	—	1032	—	1132	—	1232	—
Borders General Hospital		—	—	—	—	0936	0936	—	1036	—	1136	—	1236	—
<b>Melrose, Buccleuch Street</b>		—	—	—	—	0941	0941	—	1041	—	1141	—	1241	—

	Note	Sch												
		62	62	62	62	62	62	62	62	62	62	62	62	
Service Number		62	62	62	62	62	62	62	62	62	62	62	62	
<b>Edinburgh, Waterloo Place</b>		1125	1155	1225	1255	1325	1355	1425	—	1455	1525	1555	1625	1655
Edinburgh, Liberton Road at Lady Road		1139	1209	1239	1309	1339	1409	1439	—	1509	1539	1609	1639	1709
Edinburgh, Kaimes Crossroads		1146	1216	1246	1316	1346	1416	1446	—	1516	1546	1616	1646	1716
Bilston, north of Roundabout		1152	1222	1252	1322	1352	1422	1452	—	1522	1552	1622	1652	1722
Glencorse Barracks		1157	1227	1257	1327	1357	1427	1457	—	1527	1557	1627	1657	1727
<b>Penicuik, Centre</b>		1202	1232	1302	1332	1402	1432	1502	—	1532	1602	1632	1702	1732
Leadburn, Hotel		1208	1238	1308	1338	1408	1438	1508	—	1538	1608	1638	1708	1738
Eddleston		1216	1246	1316	1346	1416	1446	1516	—	1546	1616	1646	1716	1746
<b>Peebles, Eastgate</b>	<i>arr</i>	1224	1254	1324	1354	1424	1454	1524	—	1554	1624	1654	1724	1754
Peebles High School		—	—	—	—	—	—	—	1550	—	—	—	—	—
<b>Peebles, Eastgate</b>	<i>dep</i>	1230	1300	1330	1400	1430	1500	1530	1555	1600	1630	1700	1730	1800
Cardrona, Roundabout		1238	1308	1338	1408	1438	1508	1538	1603	1608	1638	1708	1738	1808
Innerleithen, Post Office		1245	1315	1345	1415	1445	1515	1545	1610	1615	1645	1715	1745	1815
Walkerburn, Hall Street		1250	1320	1350	1420	1450	1520	1550	1615	1620	1650	1720	1750	1820
Clovenfords, Hotel		1302	1332	1402	1432	1502	1532	1602	1626	1632	1702	1732	1802	1832
Balnakiel, Wood Street		1306	1336	1406	1436	1506	1536	1606	1630	1636	1706	1736	1806	1836
<b>Galashiels, Bus Station</b>	<i>arr</i>	1312	1342	1412	1442	1512	1542	1612	1635	1642	1712	1742	1812	1842
<b>Galashiels, Bus Station</b>	<i>dep</i>	1322	—	1422	—	1522	—	1622	—	—	—	—	—	—
Kingsknowes, Roundabout		1328	—	1428	—	1528	—	1628	—	—	—	—	—	—
Tweedbank, Neidpath Court		1332	—	1432	—	1532	—	1632	—	—	—	—	—	—
Borders General Hospital		1336	—	1436	—	1536	—	1636	—	—	—	—	—	—
<b>Melrose, Buccleuch Street</b>		1341	—	1441	—	1541	—	1641	—	—	—	—	—	—

## Monday to Fridays (except Public Holidays) (continued)

Service Number	62	62	62	62	62A	62A	62A	62A	62A
<b>Edinburgh, Waterloo Place</b>	1725	1755	1820	1850	1920	2020	2120	2220	2320
Edinburgh, Liberton Road at Lady Road	1739	1809	1834	1904	1934	2034	2134	2234	2334
Edinburgh, Kaimes Crossroads	1746	1816	1841	1911	1941	2041	2141	2241	2341
Bilston, north of Roundabout	1752	1822	1847	1917	1947	2047	2147	2247	2347
Roslin, Hotel	—	—	—	—	1950	2050	2150	2250	2350
Glencorse Barracks	1757	1827	1852	1922	1955	2055	2155	2255	2355
<b>Penicuik, Centre</b>	1802	1832	1857	1927	2000	2100	2200	2300	2400
Leadburn, Hotel	1808	1838	1903	1933	2006	2106	2206	2306	0006
Eddlestone	1816	1846	1911	1941	2014	2114	2214	2314	0014
<b>Peebles, Eastgate</b> <i>arr</i>	1824	1854	1919	1949	2022	2122	2222	2322	0022
<b>Peebles, Eastgate</b> <i>dep</i>	1830	1900	1925	1955	2025	2125	2225	2325	—
Cardrona, Roundabout	1838	1908	1933	2003	2033	2133	2233	2333	—
Innerleithen, Post Office	1845	1915	1940	2010	2040	2140	2240	2340	—
Walkerburn, Hall Street	1850	1920	1945	2015	2045	2145	2245	2345	—
Clovenfords, Hotel	1902	1932	1957	2027	2057	2157	2257	2357	—
Balnakiel, Wood Street	1906	1936	2001	2031	2101	2201	2301	0001	—
<b>Galashiels, Bus Station</b>	1912	1942	2007	2037	2107	2207	2307	0007	—

## Saturdays

Service Number	62	62	62	62	62	62	62	62	62	62		
<b>Edinburgh, Waterloo Place</b>	—	—	0755	0825	—	0925	0955	—	25	55	1425	1455
Edinburgh, Liberton Road at Lady Road	—	—	0809	0839	—	0939	1009	—	39	09	1439	1509
Edinburgh, Kaimes Crossroads	—	—	0816	0846	—	0946	1016	—	46	16	1446	1516
Bilston, north of Roundabout	—	—	0822	0852	—	0952	1022	—	52	22	1452	1522
Glencorse Barracks	—	—	0827	0857	—	0957	1027	—	57	27	1457	1527
<b>Penicuik, Centre</b>	—	—	0832	0902	—	1002	1032	—	02	32	1502	1532
Leadburn, Hotel	—	—	0838	0908	—	1008	1038	—	08	38	1508	1538
Eddlestone	—	—	0846	0916	—	1016	1046	—	16	46	1516	1546
<b>Peebles, Eastgate</b> <i>arr</i>	—	—	0854	0924	—	1024	1054	—	24	54	1524	1554
<b>Peebles, Eastgate</b> <i>dep</i>	0725	0840	0900	0930	1000	1030	1100	—	30	00	1530	1600
Cardrona, Roundabout	0733	0848	0908	0938	1008	1038	1108	—	38	08	1538	1608
Innerleithen, Post Office	0740	0855	0915	0945	1015	1045	1115	—	45	15	1545	1615
Walkerburn, Hall Street	0745	0900	0920	0950	1020	1050	1120	—	50	20	1550	1620
Clovenfords, Hotel	0757	0912	0932	1002	1032	1102	1132	—	02	32	1602	1632
Balnakiel, Wood Street	0801	0916	0936	1006	1036	1106	1136	—	06	36	1606	1636
<b>Galashiels, Bus Station</b> <i>arr</i>	0807	0922	0942	1012	1042	1112	1142	—	12	42	1612	1642
<b>Galashiels, Bus Station</b> <i>dep</i>	—	0925	—	1022	—	1122	—	—	22	—	1622	—
Kingsknowes, Roundabout	—	0931	—	1028	—	1128	—	—	28	—	1628	—
Tweedbank, Neidpath Court	—	0935	—	1032	—	1132	—	—	32	—	1632	—
Borders General Hospital	—	0939	—	1036	—	1136	—	—	36	—	1636	—
<b>Melrose, Buccleuch Street</b>	—	0944	—	1041	—	1141	—	—	41	—	1641	—

then  
at  
these  
mins  
past  
each  
hour

until

## Saturdays (continued)

<i>Service Number</i>	62	62	62	62	62	62	62	62	62	62A	62A	62A	62A
<b>Edinburgh, Waterloo Place</b>	1525	1555	1625	1655	1725	1755	1820	1850	1920	2020	2120	2220	2320
Edinburgh, Liberton Road at Lady Road	1539	1609	1639	1709	1739	1809	1834	1904	1934	2034	2134	2234	2334
Edinburgh, Kaimes Crossroads	1546	1616	1646	1716	1746	1816	1841	1911	1941	2041	2141	2241	2341
Bilston, north of Roundabout	1552	1622	1652	1722	1752	1822	1847	1917	1947	2047	2147	2247	2347
Roslin, Hotel	—	—	—	—	—	—	—	—	—	2050	2150	2250	2350
Glencorse Barracks	1557	1627	1657	1727	1757	1827	1852	1922	1952	2055	2155	2255	2355
<b>Penicuik, Centre</b>	1602	1632	1702	1732	1802	1832	1857	1927	1957	2100	2200	2300	2400
Leadburn, Hotel	1608	1638	1708	1738	1808	1838	1903	1933	2003	2106	2206	2306	0006
Eddleston	1616	1646	1716	1746	1816	1846	1911	1941	2011	2114	2214	2314	0014
<b>Peebles, Eastgate</b> <i>arr</i>	1624	1654	1724	1754	1824	1854	1919	1949	2019	2122	2222	2322	0022
<b>Peebles, Eastgate</b> <i>dep</i>	1630	1700	1730	1800	1830	1900	1925	1955	2025	2125	2225	2325	—
Cardrona, Roundabout	1638	1708	1738	1808	1838	1908	1933	2003	2033	2133	2233	2333	—
Innerleithen, Post Office	1645	1715	1745	1815	1845	1915	1940	2010	2040	2140	2240	2340	—
Walkerburn, Hall Street	1650	1720	1750	1820	1850	1920	1945	2015	2045	2145	2245	2345	—
Clovenfords, Hotel	1702	1732	1802	1832	1902	1932	1957	2027	2057	2157	2257	2357	—
Balnakiel, Wood Street	1706	1736	1806	1836	1906	1936	2001	2031	2101	2201	2301	0001	—
<b>Galashiels, Bus Station</b>	1712	1742	1812	1842	1912	1942	2007	2037	2107	2207	2307	0007	—

## Sundays

<i>Service Number</i>	62	62	62	62	62	62	62A	62A	62A	62A	62A	62A	
<b>Edinburgh, Waterloo Place</b>	—	—	1035	1135	<b>60</b> mins until then every	1535	1635	1735	1835	1935	2135	2235	
Edinburgh, Liberton Road at Lady Road	—	—	1049	1149		1549	1649	1749	1849	1949	2149	2249	—
Bilston, north of Roundabout	—	—	1102	1202		1602	1702	1802	1902	2002	2202	2302	—
Roslin, Hotel	—	—	—	—		—	—	1805	1905	2005	2205	2305	—
<b>Penicuik, Centre</b>	—	—	1112	1212		1612	1712	1815	1915	2015	2215	2315	—
Eddleston	—	—	1126	1226		1626	1726	1829	1929	2029	2229	2329	—
<b>Peebles, Eastgate</b> <i>arr</i>	—	—	1134	1234		1634	1734	1837	1937	2037	2237	2337	—
<b>Peebles, Eastgate</b> <i>dep</i>	1010	—	1138	1238		1638	1738	1838	1938	2038	2238	2338	—
Cardrona, Roundabout	1018	—	1146	1246		1646	1746	1846	1946	2046	2246	2346	—
Innerleithen, Post Office	1025	—	1153	1253		1653	1753	1853	1953	2053	2253	2353	—
Walkerburn, Hall Street	1030	—	1158	1258		1658	1758	1858	1958	2058	2258	2358	—
Clovenfords, Hotel	1042	—	1210	1310		1710	1810	1910	2010	2110	2310	0010	—
Balnakiel, Wood Street	1046	—	1214	1314		1714	1814	1914	2014	2114	2314	0014	—
<b>Galashiels, Bus Station</b> <i>arr</i>	1052	—	1220	1320		1720	1820	1920	2020	2120	2320	0020	—
<b>Galashiels, Bus Station</b> <i>dep</i>	—	1125	1225	1325		1725	—	—	—	—	—	—	—
Kingsknowes, Roundabout	—	1131	1231	1331		1731	—	—	—	—	—	—	—
Tweedbank, Neidpath Court	—	1135	1235	1335	1735	—	—	—	—	—	—	—	
Borders General Hospital	—	1139	1239	1339	1739	—	—	—	—	—	—	—	
<b>Melrose, Buccleuch Street</b>	—	1143	1243	1343	1743	—	—	—	—	—	—	—	

# 65

## Kelso – Galashiels via St. Boswells and Melrose

### Mondays to Fridays (except Public Holidays)

Service Number 65		Service Number 65	
Kelso, Woodmarket at Coalmarket	0910	Galashiels, Bus Station	1420
Clintmains, Road End	0925	Netherdale, Tweed Road	1427
St. Boswells, Bus Stance	0930	Kingsknowes, Roundabout	1431
Newtown, Royal Bank	0933	Tweedbank, Neidpath Court	1434
Leaderfoot, Roundabout	0937	Borders General Hospital	1438
Melrose, Market Square	0940	Melrose, Buccleuch Street	1443
Borders General Hospital	0944	Leaderfoot, Roundabout	1446
Tweedbank, Neidpath Court	0948	Newtown, Royal Bank	1449
Kingsknowes, Roundabout	0951	St. Boswells, Bus Stance	1453
Netherdale, Tweed Road	0954	Clintmains, Road End	1458
Galashiels, Bus Station	0959	Kelso, Woodmarket at Coalmarket	1513

### Saturdays and Sundays

Service 65 does not run on Saturdays or Sundays

# 66

## Galashiels – Kelso via Melrose, Earlston, Smailholm

### Mondays to Fridays (except Public Holidays)

Service Number	Note	Sch	NSch	Service Number	Note	Sch	NSch
		66	66			66	66
Galashiels, Bus Station		0740	0740	Kelso, Woodmarket at Coalmarket		1535	1540
Tweedbank, Neidpath Court		0748	0748	Edenside Primary School		1540	—
Borders General Hospital		0751	0751	Kelso High School		1545	—
Melrose, Buccleuch Street		0755	0755	Stichill		1555	1555
Earlston, Square	arr	0806	0806	Smailholm		1610	1610
Earlston, Square	dep	0808A	0808A	Earlston, Square		1623	1623
Smailholm		0820	0820	Melrose, Market Square		1635	1635
Stichill		0830	0830	Borders General Hospital		1640	1640
Kelso High School		0845	—	Tweedbank, Neidpath Court		1646	1646
Kelso, Woodmarket at Coalmarket		0847	0845	Galashiels, Bus Station		1654	1654

Note:  
**A** Connects with service 60 and Munro's service 51 due at 0807, will wait up to 10 minutes for connection  
**NSch** Runs during school holidays  
**Sch** Runs on Schooldays only

### Saturdays and Sundays

Service 66 does not run on Saturdays or Sundays

# 67

## Galashiels – St Boswells via Melrose, Earlston

### Saturdays only

	<i>Service Number</i>	<b>67</b>							
<b>Galashiels, Bus Station</b>	2250								
Langlee, Middle Stop	2255								
Tweedbank, Neidpath Court	2302								
Darnick, Abbotsford Road	2305								
<b>Melrose, Buccleuch Street</b>	2310								
Newstead	2313								
<b>Earlston, Square</b>	2321								
Newtown, Royal Bank	2330								
<b>St Boswells, Bus Stance</b>	2334								

# 67

## St Boswells – Galashiels via Earlston, Melrose

### Saturdays only

	<i>Service Number</i>	<b>67</b>							
<b>St Boswells, Bus Stance</b>	2335								
Newtown, Royal Bank	2339								
Leaderfoot, Roundabout	2342								
<b>Melrose, Market Square</b>	2345								
Darnick, Abbotsford Road	2349								
Langlee, Middle Stop	2355								
<b>Galashiels, Bus Station</b>	2400								

Passengers can board at Earlston and travel through to Galashiels via St Boswells

# 68 71

## Galashiels – Jedburgh via Melrose, Bowden (71), St Boswells

### Mondays to Fridays (except Public Holidays)

	Note	CD			NCD		
		68	71	71			
Service Number							
Balnakiel, Wood Street		0640	—	—			
Netherdale Colleges		—	1625	—			
<b>Galashiels</b> , Bus Station, Stand 2		0647	1635	1635			
Langlee, Middle Stop		0652	1641	1641			
Borders General Hospital		0658	—	—			
Darnick, Abbotsford Road		—	1647	1647			
<b>Melrose</b> , Buccleuch Street		0702	1650	1650			
Leaderfoot, Roundabout		0706	—	—			
Bowden, Village Green		—	1658	1658			
Newtown, Royal Bank		0708	1706	1706			
<b>St Boswells</b> , Bus Stance		0712	1710	1710			
Ancrum		0722	1720	1720			
<b>Jedburgh</b> , Bus Stance	<i>arr</i>	0729	1727	1727			
<b>Jedburgh</b> , Bus Stance	<i>dep</i>	0730	1730	1730			
<b>Howdenburn</b>		0734	1735	1735			

# 68

## Jedburgh – Galashiels via St Boswells, Melrose

### Mondays to Fridays (except Public Holidays)

	Note	Sch			NSch		
		68	68	68			
Service Number							
<b>Howdenburn</b>		0735	0735	1735			
<b>Jedburgh</b> , Bus Stance	<i>arr</i>	0741	0741	1740			
<b>Jedburgh</b> , Bus Stance	<i>dep</i>	0745	0745	1740			
Ancrum		0755	0755	1750			
<b>St Boswells</b> , Bus Stance		0805	0805	1800			
Newtown, Royal Bank		0808	0808	1803			
Leaderfoot, Roundabout		0812	0812	1807			
<b>Melrose</b> , Market Square		0815	0815	1810			
Borders General Hospital		—	—	1814			
Darnick, Abbotsford Road		0817	0817	—			
Tweedbank, Neidpath Court		0822	0822	—			
Kingsknowes, Roundabout		0825	0825	—			
Galashiels, Livingston Place		—	0835	—			
Langlee, Middle Stop		—	—	1820			
<b>Galashiels</b> , Bus Station		0835	0840	1815			

Note:

NCD Not College days

NSch Runs during school holidays

CD College days only

Sch Runs on Schooldays

For other journeys between Galashiels and St Boswells see Service 67

### Saturdays and Sundays

Services 68 and 71 do not run on Saturdays or Sundays

### Monday to Saturdays (except Public Holidays)

Service Number	Note			72	72	72	72	72	72	72	72	72	X95	X95
	NS	S	S											
<b>Melrose</b> , Buccleuch Street	—	0759	0916	1416	1538	1539	—	—	1718	1721	—	—	—	—
Dingleton, Chiefswood Road	—	0802	0919	1419	1541	1542	—	—	1721	1724	—	—	—	—
Borders General Hospital	—	0805	0922	1422	1545	1545	1622	1627	1724	1727	1933	2033	—	—
Tweedbank, Neidpath Court	—	0808	0925	1425	1548	1548	1625	1630	1727	1730	1936	2036	—	—
Galashiels, Bus Station	0605	—	—	—	—	—	—	—	—	—	—	—	—	—
Kingsknowes, Roundabout	0610	0811	0928	1428	1551	1551	1628	1633	1730	1733	1939	2039	—	—
Selkirk, Bleachfield Road	0617	0817	0934	1434	1557	1557	1634	1639	1736	1739	—	—	—	—
<b>Selkirk</b> , Market Square	<i>arr</i>	0622	0820	0937	1437	1600	1600	1637	1642	1739	1742	1947	2047	—
<b>Selkirk</b> , Market Square	<i>dep</i>	0622	0820	0940	1440	1600	1600	1640	1645	1740	1745	—	—	—
<b>Bannerfield</b> , Bridge Street	0627	0825	0945	1445	1605	1605	1645	1650	1745	1750	—	—	—	—

**60 mins every until**

Connecting Service Number	Note			X95	X95	X95	X95	X95	X95	X95	X95	↓	↓	
	NS	S	S											NS
<b>Selkirk</b> , Market Square	0635	0825	0940	1440	1615	1610	1640	1645	1740	1750	1947	2047	—	—
<b>Hawick</b> , Mart Street	0655	0845	1000	1500	1635	1630	1700	1705	1800	1810	2004	2104	—	—

### Sundays

Service Number	72	72	72	72	72	72								
<b>Melrose</b> , Buccleuch Street	—	0806	—	1310	—	1526								
<b>Melrose</b> , Market Square	—	—	—	—	1406	—								
Dingleton, Chiefswood Road	—	0808	—	1313	—	1528								
Borders General Hospital	—	0810	—	1317	1410	1530								
Tweedbank, Neidpath Court	—	0813	—	1320	1413	1533								
Langlee, Winston Road	—	0820	—	—	—	—								
Galashiels, Bus Station	0555	0825	1225	—	1421	—								
Kingsknowes, Roundabout	0600	0830	1230	1323	—	1536								
Selkirk, Bleachfield Road	0606	0837	—	1329	—	1542								
<b>Selkirk</b> , Market Square	<i>arr</i>	0609	0840	—	1332	—	1545							
<b>Selkirk</b> , Market Square	<i>dep</i>	0609	0840	—	1335	—	1545							
<b>Bannerfield</b> , Bridge Street	0614	0845	1240	1340	—	1550								

Connecting Service Number	X95	X95
<b>Selkirk</b> , Market Square	—	—
<b>Hawick</b> , Mart Street	—	—

Note:

NS Mondays to Fridays only

S Saturdays only

Service 72 connects at Selkirk, Market Square with services 95 and X95 offering journeys to Hawick.

Some journeys on 95, X95 operate via Borders General Hospital as shown (on these journeys no change of bus is required). Through fares available.

### Monday to Saturdays (except Public Holidays)

Connecting Service Number	Note	NS		60	S		NS		NS			
		X95	X95		95	X95	X95	95				
Hawick, Mart Street	—	0806	—	0936	1436	—	—	1622	1636	—	1736	1816
Selkirk, Market Square	—	0825	—	0955	1455	—	—	1642	1655	—	1755	1834

Service Number	Note	NS		S		S		NS		S		NS		
		72	72	72	72	72	72	72	72	72	72	72	72	
Bannerfield, Bridge Street		0630	0826	0830	0950	60 mins until	1450	1605	1605	1645	1650	1745	1750	
Selkirk, Market Square	arr	0635	0831	0835	0955		1455	—	—	1650	1655	1750	1755	
Selkirk, Market Square	dep	0635	0831	0835	1000		1500	—	—	1655	1658	1755	1800	1835
Selkirk, Bleachfield Road		0638	0835	0838	1003		1503	—	—	1658	1701	1758	1803	1840
Kingsknowes, Roundabout		0644	0844	0844	1009		1509	1614	1615	1704	1707	1804	1809	1846
Galashiels, Bus Station		—	—	—	—		—	—	—	—	—	1809	1814	—
Tweedbank, Neidpath Court		0647	0847	0847	1012		1512	1617	1618	1707	1710	—	—	1855
Borders General Hospital		0650	0850	0850	1015		1515	1620	1621	1710	1713	—	—	1852
Dingleton, Chiefswood Road		0653	0853	0853	1018		1518	—	—	1713	1716	—	—	—
Melrose, Market Square		0655	0855	0855	1020		1520	—	—	1715	1718	—	—	—

### Sundays

Connecting Service Number	X95		X95		X95		95		
Hawick, Mart Street	—	—	—	1226	1326	—	1526	2036	2116
Selkirk, Market Square	—	—	—	1245	1345	—	1545	2055	2135

Service Number	72	72	72	72	72	72	72	72	72	72
Bannerfield, Bridge Street	0615	—	0845	1240	1340	—	1550	—	—	—
Selkirk, Market Square	0620	arr	—	0850	1245	1345	—	1555	↓	↓
Selkirk, Market Square	0620	dep	—	0850	1245	1345	—	1555	2055	2135
Selkirk, Bleachfield Road	0623	—	—	0853	1248	1348	—	1558	—	—
Kingsknowes, Roundabout	0630	—	—	0859	1254	1354	—	1604	2102	2142
Galashiels, Bus Station	0635	0750	—	0904	—	—	1510	1609	—	—
Langlee, Winston Road	0640	—	—	—	—	—	—	—	—	—
Tweedbank, Neidpath Court	0647	0757	—	—	1257	1357	1517	—	2113	2153
Borders General Hospital	0650	0800	—	—	1300	1400	1520	—	2110	2150
Dingleton, Chiefswood Road	0654	—	—	—	1302	1402	—	—	—	—
Melrose, Buccleuch Street	—	0804	—	—	—	—	1524	—	—	—
Melrose, Market Square	0656	—	—	—	1304	1404	—	—	—	—

Note:

NS Mondays to Fridays only

S Saturdays only

Service 72 connects at Selkirk, Market Square with services 95 and X95 offering journeys from Hawick.

Some journeys on 95, X95 operate via Borders General Hospital as shown (on these journeys no change of bus is required). Through fares available. Service 95 operate via Borders General Hospital then Tweedbank.

# 73

## Galashiels – Hawick via Selkirk, Bannerfield

### Monday to Fridays (except Public Holidays)

<i>Service Number</i>	73	73	73	73	73	73	73	73	73	73	73	73
<b>Galashiels, Bus Station</b>	0745	0910	1010	1110	1210	1310	1410	1510	1610	1710	1805	2125
Kingsknowes, Roundabout	0753	0915	1015	1115	1215	1315	1415	1515	1615	1715	1810	2130
Tweedbank, Neidpath Court	—	—	—	—	—	—	—	—	1618	—	—	—
<b>Selkirk, Bleachfield Road</b>	0800	0922	1022	1122	1222	1322	1422	1522	1627	1722	1817	2136
<b>Selkirk, Market Square</b>	0805	0927	1027	1127	1227	1327	1427	1527	1632	1727	1822	2140
<b>Bannerfield, Bridge Street</b>	0811	0933	1033	1133	1233	1333	1433	1533	1638	1733	1828	2145
Selkirk, Market Square	—	—	—	—	—	—	—	—	—	—	1834	—
Ashkirk	—	—	—	—	—	—	—	—	—	—	1844	—
<b>Hawick, Horse</b>	—	—	—	—	—	—	—	—	—	—	1855	—

### Saturdays

<i>Service Number</i>	73	73	73	73	73	73	73	73	73	73	73	73	73
<b>Galashiels, Bus Station</b>	0810	0910	1010	1110	1210	1310	1410	1510	1610	1710	1810	1910	2125
Kingsknowes, Roundabout	0815	0915	1015	1115	1215	1315	1415	1515	1615	1715	1815	1915	2130
<b>Selkirk, Bleachfield Road</b>	0822	0922	1022	1122	1222	1322	1422	1522	1622	1722	1822	1922	2136
<b>Selkirk, Market Square</b>	0827	0927	1027	1127	1227	1327	1427	1527	1627	1727	1827	1927	2140
<b>Bannerfield, Bridge Street</b>	0833	0933	1033	1133	1233	1333	1433	1533	1633	1733	1833	1933	2145

# 73

## Hawick – Galashiels via Bannerfield, Selkirk

### Monday to Fridays (except Public Holidays)

<i>Service Number</i>	73	73	73	73	73	73	73	73	73	73	73
<b>Bannerfield, Bridge Street</b>	0811	0933	1033	1133	1233	1333	1433	1533	1638	1733	2145
<b>Selkirk, Market Square</b>	<i>arr</i> 0818	0939	1039	1139	1239	1339	1439	1539	1644	1739	2150
<b>Selkirk, Market Square</b>	<i>dep</i> 0820	0940	1040	1140	1240	1340	1440	1540	1645	1740	2150
Selkirk, Bleachfield Road	0825	0945	1045	1145	1245	1345	1445	1545	1650	1745	2154
Kingsknowes, Roundabout	0832	0952	1052	1152	1252	1352	1452	1552	1657	1752	2200
<b>Galashiels, Bus Station</b>	0840	0957	1057	1157	1257	1357	1457	1557	1702	1757	2205

### Saturdays

<i>Service Number</i>	73	73	73	73	73	73	73	73	73	73	73	73	
<b>Bannerfield, Bridge Street</b>	0833	0933	1033	1133	1233	1333	1433	1533	1633	1733	1833	1933	2145
<b>Selkirk, Market Square</b>	<i>arr</i> 0839	0939	1039	1139	1239	1339	1439	1539	1639	1739	1839	1939	2150
<b>Selkirk, Market Square</b>	<i>dep</i> 0840	0940	1040	1140	1240	1340	1440	1540	1640	1740	1840	1940	2150
Selkirk, Bleachfield Road	0845	0945	1045	1145	1245	1345	1445	1545	1645	1745	1845	1945	2154
Kingsknowes, Roundabout	0852	0952	1052	1152	1252	1352	1452	1552	1652	1752	1852	1952	2200
<b>Galashiels, Bus Station</b>	0857	0957	1057	1157	1257	1357	1457	1557	1657	1757	1857	1957	2205

### Sundays

Service 73 does not run on Sundays - see services 72 and 95A for journeys to Bannerfield

# 80 81 81C Kelso Local Services

via High Croft, Yetholm and Morebattle

**Monday to Fridays (except Public Holidays)**

	Note	NSch										Sch		
		81	81	81	81C	81	81	80	80	81C	80	81	81A	81
Service Number														
<b>Kelso, Woodmarket</b>		—	—	—	—	—	0845	1005	1105	1150	1305	1350	1350	1515
Kelso High School		—	—	—	—	—	0848	0848	1008	1108	1153	1308	1353	1518
Kelso, High Croft, Coop		—	—	—	—	—	0853	0853	1013	1113	1158	1313	1358	1523
Kelso High School		—	—	—	—	—	0858	0858	1018	1118	1203	1318	1403	1528
<b>Kelso, Coledale</b>	<i>arr</i>	—	—	—	—	—	0900	0900	1020	1120	1205	1320	1405	1530
<b>Kelso, Coledale</b>	<i>dep</i>	0650	0750	0750	—	—	0900	0900	1020	1120	1208	1320	1408	—
The Linn		—	—	—	—	—	—	—	1027	1127	—	1327	—	—
Blakelaw		0700	0800	0800	—	—	0910	0910	—	—	—	—	1420	1420
Linton		—	—	—	—	—	—	—	—	—	1223	—	—	—
Morebattle		—	—	—	—	—	—	—	—	—	1228	—	—	—
Town Yetholm		0708	0808	0808	—	—	0918	0918	—	—	1241	—	1428	1428
<b>Kirk Yetholm, Green</b>		0710	0810	—	—	—	0815	0920	0920	—	—	1243	—	1430
Town Yetholm		0712	0812	—	—	—	0818	0922	0922	—	—	1245	—	1432
Morebattle		0725	0825	—	—	—	0935	0935	—	—	—	—	1445	—
Linton		0730	0830	—	—	—	0940	0940	—	—	—	—	1450	—
Cherrytrees		—	—	—	—	—	0822	—	—	—	—	—	—	—
Blakelaw		—	—	—	—	—	0826	—	—	—	—	1252	—	—
Eckford		—	—	—	—	—	—	—	—	—	—	—	—	1455
Bowmont Forest		—	—	—	—	—	—	—	—	—	—	—	—	1500
<b>Kelso, Woodmarket</b>		0745	0845	—	—	—	0838	0955	0955	1032	1132	1303	1332	1505
Kelso High School		—	—	—	—	—	0840	—	—	—	—	—	—	—

	Note	NSch				Sch									
		81	81C	81C	81	81	81								
Service Number															
Pinnaclehill Industrial Estate		—	—	—	—	—	1705	—							
<b>Kelso, Woodmarket</b>		—	—	—	—	—	1710	1710							
Kelso High School		—	—	—	—	—	—	1713							
Kelso, High Croft, Coop		—	—	—	—	—	—	1718							
Kelso High School		1545	—	—	—	—	—	1723							
<b>Kelso, Coledale</b>	<i>arr</i>	1550	—	—	—	—	—	1725							
<b>Kelso, Coledale</b>	<i>dep</i>	1550	—	1610	—	—	—	1725							
Blakelaw		1602	—	—	—	—	—	—							
Cherrytrees		1606	—	—	—	—	—	—							
Linton		—	—	1625	1740	1740	—	—							
Morebattle		—	—	1630	1745	1745	—	—							
Town Yetholm		—	—	1643	1758	1758	—	—							
<b>Kirk Yetholm, Green</b>		1610	—	1645	1800	1800	—	—							
Town Yetholm		1612	1615	1647	1802	1802	—	—							
Blakelaw		—	1623	1655	1810	1810	—	—							
Pinnaclehill Industrial Estate		—	—	1705	—	—	—	—							
<b>Kelso, Woodmarket</b>		—	1638	1710	1820	1820	—	—							

Note:

NSch Runs during School Holidays

Sch Runs on schooldays only

For additional Schoolday journey please see page 29

# 80 81

## Kelso Local Services via High Croft, Yetholm and Morebattle

### Saturdays

	<i>Service Number</i>	81	81	80	80	81C	80	81	80	81C	81
<b>Kelso, Woodmarket</b>		—	0845	1005	1105	1150	1305	1350	1515	1550	—
Kelso High School		—	0848	1008	1108	1153	1308	1353	1518	1553	—
Kelso, High Croft, Coop		—	0853	1013	1113	1158	1313	1358	1523	1558	—
Kelso High School		—	0858	1018	1118	1203	1318	1403	1528	1603	—
<b>Kelso, Coledale</b>	<i>arr</i>	—	0900	1020	1120	1205	1320	1405	1530	1605	—
<b>Kelso, Coledale</b>	<i>dep</i>	0750	0900	1020	1120	1208	1320	1408	1530	1610	1820
The Linn		—	—	1027	1127	—	1327	—	—	—	—
Blakelaw		0800	0910	—	—	—	—	1420	—	—	1830
Linton		—	—	—	—	1223	—	—	—	1625	—
Morebattle		—	—	—	—	1228	—	—	—	1630	—
Town Yetholm		0808	0918	—	—	1241	—	1428	—	1643	1838
<b>Kirk Yetholm, Green</b>		0810	0920	—	—	1243	—	1430	—	1645	1840
Town Yetholm		0812	0922	—	—	1245	—	1432	—	1647	1842
Blakelaw		—	—	—	—	1253	—	—	—	1655	—
Morebattle		0825	0935	—	—	—	—	1445	—	—	1855
Linton		0830	0940	—	—	—	—	1450	—	—	1900
<b>Kelso, Woodmarket</b>		0845	0955	1032	1132	1303	1332	1505	—	1705	1915

### Sundays

Services 80 and 81 do not run on Sundays

# 81

## Kelso Circular Service via Eckford

### Schooldays only

	<i>Service Number</i>	81
<b>Kelso, Coledale</b>	0755	
Mainhouse	0805	
Frogden	0807	
Linton	0810	
Morebattle Primary School	0815	
Cessford, Road End	0818	
Eckford	0825	
Kalemouth	0829	
Sunlawshill, Road End	0831	
Heiton	0832	
Maxwellheugh	0836	
<b>Kelso, Bridge Street</b>	0840	
Kelso High School	0843	
Edenside Primary School	0845	

	<i>Service Number</i>	81
Edenside Primary School	1540	
Kelso High School	1545	
<b>Kelso, Coledale</b>	1550	
Maxwellheugh	1552	
Heiton	1556	
Sunlawshill, Road End	1557	
Kalemouth	1601	
Eckford	1606	
Grahamslaw	1609	
Bowmont Forest	1612	
<b>Kelso, Woodmarket</b>	1624	

# 90A Peebles Town Service

via Whitehaugh Park and Kingsway

# 90B Peebles Town Service

via Hay Lodge Hospital and Kingsland

**Mondays to Saturdays (except Public Holidays)**

	Note				NSch		NSch						
	Service Number	90A	90B	90A	90B	90A	90B	90A	90B	90A	90B	90A	
Peebles, Eastgate	0900	—	then at these mins past each hour	00	—	until	1500	—	1600	—	1700	—	1800
Whitehaugh Park	0908	—		08	—		1508	—	1608	—	1708	—	1808
Kingsway	0913	—		13	—		1513	—	1613	—	1713	—	1813
Peebles, Witchwood Crescent	0918	—		18	—		1518	—	1618	—	1718	—	1818
Peebles, Morning Hill	0924	—		24	—		1524	—	1624	—	1724	—	1824
Peebles, Eastgate	0930	0935		30	35		1530	1535	1630	1635	1730	1735	1830
Peebles, Hay Lodge Hospital	—	0941		—	41		—	1541	—	1641	—	1741	—
Kingsland, Square	—	0946		—	46		—	1546	—	1646	—	1746	—
Peebles, Somerfield Dovecot Road	—	0949		—	49		—	1549	—	1649	—	1749	—
Peebles, Eastgate	—	0955		—	55		—	1555	—	1655	—	1755	—

Note:  
NSch Runs during school holidays

Through fares available on above journeys.

## Sundays

Services 90A and 90B do not run on Sundays

# 93 Peebles – Silverburn/Penicuik

via West Linton, Carlops

**Schooldays only**

	Note					Note			
	Service Number	93	B	93		Service Number	B	93	
Peebles, Eastgate	0710	—			Silverburn	0753			
Peebles, High School	—	1550			Ninemileburn	0757			
Lyne, Station Road End	0716	1556			Carlops	0800			
Blyth Bridge	0725	1605			West Linton	0808			
Romannobridge	0731	1611			Romannobridge	0813			
West Linton	0739	1619			Blyth Bridge	0819			
Carlops	0744	1629			Lyne, Station Road End	0829			
Ninemileburn	0747	1632			Peebles, High School	0840			
Silverburn	0752	—			Edderston Road	0847			
Penicuik, Centre	—	1641			Peebles, Glensax Road	0850			
					Peebles, Witchwood Crescent	0852			
					Peebles, Eastgate	0857			

Note:  
B This journey operates on behalf of Scottish Borders Council

## Mondays to Fridays (except Public Holidays)

	Note	Service Number				NSch	Sch	Sch		X95					
		95	95	95	95	X95	95	X95	95	X95	X95	X95	X95	X95	
<b>Edinburgh</b> , Waterloo Place		—	—	—	—	0715	—	0715	0740	—	0835	0905	0935	1005	
Edinburgh, Old Dalkeith Rd/Cameron Toll		—	—	—	—	0729	—	0729	0754	—	0849	0919	0949	1019	
Eskbank, Toll		—	—	—	—	0741	—	0741	0806	—	0901	0931	1001	1031	
Newtongrange, Royal Bank		—	—	—	—	0748	—	0748	0813	—	0908	0938	1008	1038	
Middleton Crossroads		—	—	—	—	0755	—	0755	0820	—	0915	0945	1015	1045	
Heriot, Road End		—	—	—	—	0801	—	0801	0826	—	0921	0951	1021	1051	
Heriot Village		—	—	—	—	—	—	0803	—	—	—	—	—	—	
Fountainhall, Village		—	—	—	—	—	0800	—	—	—	—	—	—	—	
Fountainhall, Road End		—	—	—	—	0807	0802	0810	0832	—	0927	0957	1027	1057	
Stow, Memorial		—	—	—	—	0814	0815	0817	0839	—	0934	1004	1034	1104	
Galashiels, Bristol Terrace		—	—	—	—	0826	0826	0829	0851	—	0946	1016	1046	1116	
Galashiels, Livingston Place		—	—	—	—	—	0831	0835	—	—	—	—	—	—	
<b>Galashiels</b> , Bus Station	<i>arr</i>	—	—	—	—	0830	0836	0840	0855	—	0950	1020	1050	1120	
<b>Galashiels</b> , Bus Station	<i>dep</i>	0620	0715	0745	0810	0845	—	0845	0900	0925	0955	1025	1055	1125	
<b>Selkirk</b> , Market Square		0635	0730	0800	0825	0900	—	0900	0915	0940	1010	1040	1110	1140	
Ashkirk		0645	0740	0810	0835	0910	—	0910	0925	0950	1020	1050	1120	1150	
<b>Hawick</b> , Mart Street, Morrisons		0655	0750	0820	0845	0920	—	0920	0935	1000	1030	1100	1130	1200	
Hawick, Horse		0657	0752	0822	0847	0922	—	0922	0937	1002	1032	1102	1132	1202	
<b>Hawick</b> , Buccleuch Street		0700	0755	0825	0850	0925	—	0925	0940	1005	1035	1105	1135	1205	
Teviothead		0712	0807	—	0902	—	—	—	—	1017	—	1117	—	1217	
Mosspaul		0718	0813	—	0908	—	—	—	—	1023	—	1123	—	1223	
<b>Langholm</b> , High Street	<i>arr</i>	0733	0828	—	0923	—	—	—	—	1038	—	1138	—	1238	
<b>Langholm</b> , High Street	<i>dep</i>	0735	0830	—	0925	—	—	—	—	1040	—	1140	—	1240	
Canonbie, Cross Keys		0748	0843	—	0938	—	—	—	—	1053	—	1153	—	1253	
Longtown, Graham Arms		0800	0855	—	0950	—	—	—	—	1105	—	1205	—	1305	
Kingstown Rd./Kingmoor Rd. Post Office		0810	0905	—	1000	—	—	—	—	1115	—	1215	—	1315	
Carlisle, Lowther Street		0825	0915	—	1010	—	—	—	—	1125	—	1225	—	1325	
<b>Carlisle</b> , English Street, Bus Stop A		0827	0917	—	1012	—	—	—	—	1127	—	1227	—	1327	

## Note:

NSch Runs during school holidays

Sch Runs on Schooldays only

Journeys between Hawick and Carlisle are supported by Scottish Borders Council

Service X95 is Limited Stop in the Edinburgh area, stopping only at the following points:- Edinburgh Waterloo Place, North Bridge, South Bridge, Clerk Street Odeon, Commonwealth Pool, Cameron Toll, New Edinburgh Royal Infirmary and Eskbank Toll. Between Eskbank Toll and Carlisle stops at all recognised bus stops and in country areas stops on request at any safe point.

## Mondays to Fridays (except Public Holidays) (continued)

Note

Service Number

	X95	X95	X95	X95	X95	X95	X95	X95	X95	X95	X95	X95	X95	X95
<b>Edinburgh, Waterloo Place</b>	1035	1105	1135	1205	1235	1305	1335	1405	1435	1505	1535	1605	1635	
<b>Edinburgh, Old Dalkeith Rd/Cameron Toll</b>	1049	1119	1149	1219	1249	1319	1349	1419	1449	1519	1550	1620	1650	
<b>Eskbank, Toll</b>	1101	1131	1201	1231	1301	1331	1401	1431	1501	1531	1605	1635	1705	
<b>Newtongrange, Royal Bank</b>	1108	1138	1208	1238	1308	1338	1408	1438	1508	1538	1612	1642	1712	
<b>Middleton Crossroads</b>	1115	1145	1215	1245	1315	1345	1415	1445	1515	1545	1619	1649	1719	
<b>Heriot, Road End</b>	1121	1151	1221	1251	1321	1351	1421	1451	1521	1551	1626	1656	1726	
<b>Fountainhall, Road End</b>	1127	1157	1227	1257	1327	1357	1427	1457	1527	1557	1632	1702	1732	
<b>Stow, Memorial</b>	1134	1204	1234	1304	1334	1404	1434	1504	1534	1604	1639	1709	1739	
<b>Galashiels, Bristol Terrace</b>	1146	1216	1246	1316	1346	1416	1446	1516	1546	1616	1651	1721	1751	
<b>Galashiels, Bus Station</b> <i>arr</i>	1150	1220	1250	1320	1350	1420	1450	1520	1550	1620	1655	1725	1755	
<b>Galashiels, Bus Station</b> <i>dep</i>	1155	1225	1255	1325	1355	1425	1455	1530	1600	1630	1705	1735	1805	
<b>Selkirk, Market Square</b>	1210	1240	1310	1340	1410	1440	1510	1545	1615	1645	1720	1750	1820	
<b>Ashkirk</b>	1220	1250	1320	1350	1420	1450	1520	1555	1625	1655	1730	1800	1830	
<b>Hawick, Mart Street, Morrisons</b>	1230	1300	1330	1400	1430	1500	1530	1605	1635	1705	1740	1810	1840	
<b>Hawick, Horse</b>	1232	1302	1332	1402	1432	1502	1532	1607	1637	1707	1742	1812	1842	
<b>Hawick, Buccleuch Street</b>	1235	1305	1335	1405	1435	1505	1535	1610	1640	1710	1745	1815	1845	
<b>Teviothead</b>	—	1317	—	1417	—	1517	—	—	—	1722	—	1827	—	
<b>Mossbail</b>	—	1323	—	1423	—	1523	—	—	—	1728	—	1833	—	
<b>Langholm, High Street</b> <i>arr</i>	—	1338	—	1438	—	1538	—	—	—	1743	—	1848	—	
<b>Langholm, High Street</b> <i>dep</i>	—	1340	—	1440	—	1540	—	—	—	1745	—	1850	—	
<b>Canonbie, Cross Keys</b>	—	1353	—	1453	—	1553	—	—	—	1758	—	1903	—	
<b>Longtown, Graham Arms</b>	—	1405	—	1505	—	1605	—	—	—	1810	—	1915	—	
<b>Kingstown Rd./Kingmoor Rd. Post Office</b>	—	1415	—	1515	—	1615	—	—	—	1820	—	1925	—	
<b>Carlisle, Lowther Street</b>	—	1425	—	1525	—	1625	—	—	—	1830	—	1933	—	
<b>Carlisle, English Street, Bus Stop A</b>	—	1427	—	1527	—	1627	—	—	—	1832	—	1935	—	

Journeys between Hawick and Carlisle are supported by Scottish Borders Council

Service X95 is Limited Stop in the Edinburgh area, stopping only at the following points:- Edinburgh Waterloo Place, North Bridge, South Bridge, Clerk Street Odeon, Commonwealth Pool, Cameron Toll, New Edinburgh Royal Infirmary and Eskbank Toll. Between Eskbank Toll and Carlisle stops at all recognised bus stops and in country areas stops on request at any safe point.

## Mondays to Fridays (except Public Holidays) (continued)

Service Number	Note		NF		F					
	X95	X95	X95	X95	X95	X95	X95	X95	X95	
<b>Edinburgh</b> , Waterloo Place	1705	1735	1805	1805	1835	1910	2010	2110	2315	
Edinburgh, Old Dalkeith Rd/Cameron Toll	1720	1750	1818	1818	1848	1923	2022	2122	2327	
Eskbank, Toll	1735	1805	1831	1831	1901	1934	2033	2133	2338	
Newtongrange, Royal Bank	1742	1812	1837	1837	1907	1940	2040	2140	2345	
Middleton Crossroads	1749	1819	1844	1844	1914	1946	2046	2146	2351	
Heriot, Road End	1756	1826	1851	1851	1921	1952	2052	2152	2357	
Fountainhall, Road End	1802	1832	1857	1857	1927	1958	2058	2158	0003	
Stow, Memorial	1809	1839	1904	1904	1934	2004	2104	2204	0009	
Galashiels, Bristol Terrace	1821	1851	1916	1916	1946	2016	2116	2216	0021	
<b>Galashiels</b> , Bus Station	<i>arr</i>	1825	1855	1920	1920	1950	2020	2120	2220	0025
<b>Galashiels</b> , Bus Station	<i>dep</i>	1835	1905	1925	1925	—	2025	—	2225	—
Borders General Hospital	—	—	1933	1933	—	2033	—	—	—	
Tweedbank, Neidpath Court	—	—	1936	1936	—	2036	—	—	—	
<b>Selkirk</b> , Market Square	1850	1920	1947	1947	—	2047	—	2240	—	
Ashkirk	1900	1930	1957	1957	—	2057	—	2250	—	
<b>Hawick</b> , Mart Street, Morrisons	1910	1940	2004	2004	—	2104	—	2257	—	
Hawick, Horse	1912	1942	2005	2005	—	2105	—	2258	—	
<b>Hawick</b> , Buccleuch Street	1915	1945	2010	2010	—	2110	—	2301	—	
Teviothead	—	—	—	2022	—	—	—	—	—	
Mossbail	—	—	—	2028	—	—	—	—	—	
<b>Langholm</b> , High Street	<i>arr</i>	—	—	2043	—	—	—	—	—	
<b>Langholm</b> , High Street	<i>dep</i>	—	—	2045	—	—	—	—	—	
Canonbie, Cross Keys	—	—	—	2058	—	—	—	—	—	
Longtown, Graham Arms	—	—	—	2110	—	—	—	—	—	
Kingstown Rd./Kingmoor Rd. Post Office	—	—	—	2120	—	—	—	—	—	
Carlisle, Lowther Street	—	—	—	2128	—	—	—	—	—	
<b>Carlisle</b> , English Street, Bus Stop A	—	—	—	2130	—	—	—	—	—	

## Note:

F Runs on Fridays only

NF Runs Mondays to Thursdays only

Journeys between Hawick and Carlisle are supported by Scottish Borders Council

Service X95 is Limited Stop in the Edinburgh area, stopping only at the following points:- Edinburgh Waterloo Place, North Bridge, South Bridge, Clerk Street Odeon, Commonwealth Pool, Cameron Toll, New Edinburgh Royal Infirmary and Eskbank Toll. Between Eskbank Toll and Carlisle stops at all recognised bus stops and in country areas stops on request at any safe point.

## Saturdays

	Service Number		95	95	95	X95	95	X95	95	X95	95	X95	X95	X95	X95
<b>Edinburgh, Waterloo Place</b>			—	—	—	0715	—	—	—	—	0905	—	1005	1035	1105
<b>Edinburgh, Old Dalkeith Rd/Cameron Toll</b>			—	—	—	0728	—	—	—	—	0919	—	1019	1049	1119
<b>Old Dalkeith Road, Pentecox</b>			—	—	—	0732	—	—	—	—	0923	—	1023	1053	1123
<b>Eskbank, Toll</b>			—	—	—	0740	—	—	—	—	0931	—	1031	1102	1131
<b>Newtongrange, Royal Bank</b>			—	—	—	0747	—	—	—	—	0938	—	1038	1108	1138
<b>Middleton Crossroads</b>			—	—	—	0754	—	—	—	—	0945	—	1045	1115	1145
<b>Heriot, Road End</b>			—	—	—	0801	—	—	—	—	0951	—	1051	1121	1151
<b>Fountainhall, Road End</b>			—	—	—	0807	—	—	—	—	0957	—	1057	1127	1157
<b>Stow, Memorial</b>			—	—	—	0814	—	—	—	—	1004	—	1104	1134	1204
<b>Galashiels, Bus Station</b>	<i>arr</i>		—	—	—	0830	—	—	—	—	1020	—	1120	1150	1220
<b>Galashiels, Bus Station</b>	<i>dep</i>	0620	0715	0810	—	0845	0915	0925	1010	1025	1055	1125	1155	1225	
<b>Selkirk, Market Square</b>		0635	0730	0825	—	0900	0930	0940	1025	1040	1110	1140	1210	1240	
<b>Ashkirk</b>		0645	0740	0835	—	0910	0940	0950	1035	1050	1120	1150	1220	1250	
<b>Hawick, Mart Street, Morrisons</b>		0655	0750	0845	—	0920	0950	1000	1045	1100	1130	1200	1230	1300	
<b>Hawick, Horse</b>		0657	0752	0847	—	0922	0952	1002	1047	1102	1132	1202	1232	1302	
<b>Hawick, Buccleuch Street</b>		0700	0755	0850	—	0925	0955	1005	1050	1105	1135	1205	1235	1305	
<b>MossPaul</b>		0718	0813	0908	—	—	—	1023	—	1123	—	1223	—	1323	
<b>Langholm, High Street</b>	<i>arr</i>	0733	0828	0923	—	—	—	1038	—	1138	—	1238	—	1338	
<b>Langholm, High Street</b>	<i>dep</i>	0735	0830	0925	—	—	—	1040	—	1140	—	1240	—	1340	
<b>Canonbie, Cross Keys</b>		0748	0843	0938	—	—	—	1053	—	1153	—	1253	—	1353	
<b>Longtown, Graham Arms</b>		0800	0855	0950	—	—	—	1105	—	1205	—	1305	—	1405	
<b>Kingstown Rd./Kingmoor Rd. Post Office</b>		0810	0905	1000	—	—	—	1115	—	1215	—	1315	—	1415	
<b>Carlisle, Lowther Street</b>		0825	0915	1010	—	—	—	1125	—	1225	—	1325	—	1425	
<b>Carlisle, English Street, Bus Stop A</b>		0827	0917	1012	—	—	—	1127	—	1227	—	1327	—	1427	

Journeys between Hawick and Carlisle are supported by Scottish Borders Council

Service X95 is Limited Stop in the Edinburgh area, stopping only at the following points:- Edinburgh Waterloo Place, North Bridge, South Bridge, Clerk Street Odeon, Commonwealth Pool, Cameron Toll, New Edinburgh Royal Infirmary and Eskbank Toll. Between Eskbank Toll and Carlisle stops at all recognised bus stops and in country areas stops on request at any safe point.

## Saturdays (continued)

	<i>Service Number</i>	X95	X95	X95	X95	X95	X95	X95	X95	X95	X95	X95	X95	
Edinburgh, Waterloo Place		1135	1205	1235	1305	1335	1405	1435	1505	1535	1605	1635	1705	1735
Edinburgh, Old Dalkeith Rd/Cameron Toll		1149	1219	1249	1319	1349	1419	1449	1519	1549	1618	1649	1719	1749
Old Dalkeith Road, Pentecox		1153	1223	1253	1323	1353	1423	1453	1523	1553	1622	1653	1723	1753
Eskbank, Toll		1201	1231	1301	1331	1401	1431	1501	1531	1601	1630	1701	1731	1801
Newtongrange, Royal Bank		1208	1238	1308	1338	1408	1438	1508	1538	1608	1637	1708	1738	1808
Middleton Crossroads		1215	1245	1315	1345	1415	1445	1515	1545	1615	1644	1715	1745	1815
Heriot, Road End		1221	1251	1321	1351	1421	1451	1521	1551	1621	1651	1721	1751	1821
Fountainhall, Road End		1227	1257	1327	1357	1427	1457	1527	1557	1627	1657	1727	1757	1827
Stow, Memorial		1234	1304	1334	1404	1434	1504	1534	1604	1634	1704	1734	1804	1834
Galashiels, Bus Station	<i>arr</i>	1250	1320	1350	1420	1450	1520	1550	1620	1650	1720	1750	1820	1850
Galashiels, Bus Station	<i>dep</i>	1255	1325	1355	1425	1455	1525	1555	1625	1655	1725	1755	1825	1855
Selkirk, Market Square		1310	1340	1410	1440	1510	1540	1610	1640	1710	1740	1810	1840	1910
Ashkirk		1320	1350	1420	1450	1520	1550	1620	1650	1720	1750	1820	1850	1920
Hawick, Mart Street, Morrisons		1330	1400	1430	1500	1530	1600	1630	1700	1730	1800	1830	1900	1930
Hawick, Horse		1332	1402	1432	1502	1532	1602	1632	1702	1732	1802	1832	1902	1932
Hawick, Buccleuch Street		1335	1405	1435	1505	1535	1605	1635	1705	1735	1805	1835	1905	1935
Mossbail		—	1423	—	1523	—	—	—	1723	—	1823	—	—	—
Langholm, High Street	<i>arr</i>	—	1438	—	1538	—	—	—	1738	—	1838	—	—	—
Langholm, High Street	<i>dep</i>	—	1440	—	1540	—	—	—	1740	—	1840	—	—	—
Canonbie, Cross Keys		—	1453	—	1553	—	—	—	1753	—	1853	—	—	—
Longtown, Graham Arms		—	1505	—	1605	—	—	—	1805	—	1905	—	—	—
Kingstown Rd./Kingmoor Rd. Post Office		—	1515	—	1615	—	—	—	1815	—	1915	—	—	—
Carlisle, Lowther Street		—	1525	—	1625	—	—	—	1825	—	1923	—	—	—
Carlisle, English Street, Bus Stop A		—	1527	—	1627	—	—	—	1827	—	1925	—	—	—

Journeys between Hawick and Carlisle are supported by Scottish Borders Council

Service X95 is Limited Stop in the Edinburgh area, stopping only at the following points:- Edinburgh Waterloo Place, North Bridge, South Bridge, Clerk Street Odeon, Commonwealth Pool, Cameron Toll, New Edinburgh Royal Infirmary and Eskbank Toll. Between Eskbank Toll and Carlisle stops at all recognised bus stops and in country areas stops on request at any safe point.

## Saturdays (continued)

	<i>Service Number</i>	X95	X95	X95	X95	X95	X95						
<b>Edinburgh</b> , Waterloo Place		1805	1835	1910	2010	2110	2315						
Edinburgh, Old Dalkeith Rd/Cameron Toll		1818	1849	1922	2022	2122	2327						
Old Dalkeith Road, Pentecox		1823	1853	1927	2026	2127	2331						
Eskbank, Toll		1831	1901	1934	2033	2134	2338						
Newtongrange, Royal Bank		1837	1908	1940	2040	2140	2345						
Middleton Crossroads		1844	1915	1946	2046	2146	2351						
Heriot, Road End		1851	1921	1952	2052	2152	2357						
Fountainhall, Road End		1857	1927	1958	2058	2158	0003						
Stow, Memorial		1904	1934	2004	2104	2204	0009						
<b>Galashiels</b> , Bus Station	<i>arr</i>	1920	1950	2020	2120	2220	0025						
<b>Galashiels</b> , Bus Station	<i>dep</i>	1925	1955	2025	—	2225	—						
Borders General Hospital		1933	—	2033	—	—	—						
Tweedbank, Neidpath Court		1936	—	2036	—	—	—						
<b>Selkirk</b> , Market Square		1947	2010	2047	—	2240	—						
Ashkirk		1957	2020	2057	—	2250	—						
<b>Hawick</b> , Mart Street, Morrisons		2004	2030	2104	—	2257	—						
Hawick, Horse		2005	2032	2105	—	2258	—						
<b>Hawick</b> , Buccleuch Street		2010	2035	2110	—	2301	—						
Mosspaul		2028	—	—	—	—	—						
<b>Langholm</b> , High Street	<i>arr</i>	2043	—	—	—	—	—						
<b>Langholm</b> , High Street	<i>dep</i>	2045	—	—	—	—	—						
Canonbie, Cross Keys		2058	—	—	—	—	—						
Longtown, Graham Arms		2110	—	—	—	—	—						
Kingstown Rd./Kingmoor Rd. Post Office		2120	—	—	—	—	—						
Carlisle, Lowther Street		2128	—	—	—	—	—						
<b>Carlisle</b> , English Street, Bus Stop A		2130	—	—	—	—	—						

Journeys between Hawick and Carlisle are supported by Scottish Borders Council

Service X95 is Limited Stop in the Edinburgh area, stopping only at the following points:- Edinburgh Waterloo Place, North Bridge, South Bridge, Clerk Street Odeon, Commonwealth Pool, Cameron Toll, New Edinburgh Royal Infirmary and Eskbank Toll. Between Eskbank Toll and Carlisle stops at all recognised bus stops and in country areas stops on request at any safe point.

### Sundays

	Service Number		95	95	95A	X95	X95	X95	95A	X95	95A	X95	X95	X95	
<b>Edinburgh, Waterloo Place</b>	—	—	—	—	—	1010	1110	1210	1310	1410	1510	1610	1710	1810	1910
<b>Edinburgh, Old Dalkeith Rd/Cameron Toll</b>	—	—	—	—	—	1023	1123	1223	1323	1423	1523	1623	1723	1823	1923
<b>Old Dalkeith Road, Pentecox</b>	—	—	—	—	—	1027	1127	1227	1327	1427	1527	1627	1727	1827	1927
<b>Eskbank, Toll</b>	—	—	—	—	—	1035	1135	1235	1335	1435	1535	1635	1735	1835	1935
<b>Newtongrange, Royal Bank</b>	—	—	—	—	—	1042	1142	1242	1342	1442	1542	1642	1742	1842	1942
<b>Middleton Crossroads</b>	—	—	—	—	—	1050	1150	1250	1350	1450	1550	1650	1750	1850	1950
<b>Heriot, Road End</b>	—	—	—	—	—	1056	1156	1256	1356	1456	1556	1656	1756	1856	1956
<b>Fountainhall, Road End</b>	—	—	—	—	—	1102	1202	1302	1402	1502	1602	1702	1802	1902	2002
<b>Stow, Memorial</b>	—	—	—	—	—	1109	1209	1309	1409	1509	1609	1709	1809	1909	2009
<b>Galashiels, Bus Station</b>	<i>arr</i>	—	—	—	—	1125	1227	1325	1425	1525	1625	1725	1825	1925	2025
<b>Galashiels, Bus Station</b>	<i>dep</i>	0825	0930	1025	1130	—	1330	1430	1530	1630	1730	1830	1930	2030	—
<b>Selkirk, Bleachfield Road</b>	—	—	—	1037	—	—	—	—	1442	—	1642	—	—	—	—
<b>Selkirk, Market Square</b>	—	0840	0945	1042	1145	—	1345	1447	1545	1647	1745	—	1845	1945	2045
<b>Bannerfield, Bridge Street</b>	—	—	—	1048	—	—	—	—	1453	—	1653	—	—	—	—
<b>Selkirk, Market Square</b>	—	0840	0945	1054	1145	—	1345	1459	1545	1659	1745	—	1845	1945	2045
<b>Ashkirk</b>	—	0850	0955	1104	1155	—	1355	1509	1555	1709	1755	—	1855	1955	2055
<b>Hawick, Mart Street, Morrisons</b>	—	0900	1004	1114	1204	—	1404	1519	1604	1719	1804	—	1904	2004	2104
<b>Hawick, Horse</b>	—	0902	1005	1116	1205	—	1405	1521	1605	—	1805	—	1905	2005	2105
<b>Hawick, Buccleuch Street</b>	—	0905	1008	1119	1208	—	1408	1524	1608	—	1808	—	1908	2008	2108
<b>MossPaul</b>	—	—	1023	—	1223	—	—	—	1623	—	1823	—	—	—	—
<b>Langholm, High Street</b>	<i>arr</i>	—	1038	—	1238	—	—	—	1638	—	1838	—	—	—	—
<b>Langholm, High Street</b>	<i>dep</i>	—	1038	—	1238	—	—	—	1638	—	1838	—	—	—	—
<b>Canonbie, Cross Keys</b>	—	—	1051	—	1250	—	—	—	1650	—	1850	—	—	—	—
<b>Longtown, Graham Arms</b>	—	—	1103	—	1302	—	—	—	1702	—	1902	—	—	—	—
<b>Kingstown Rd./Kingmoor Rd. Post Office</b>	—	—	1112	—	1312	—	—	—	1712	—	1912	—	—	—	—
<b>Carlisle, Lowther Street</b>	—	—	1121	—	1321	—	—	—	1721	—	1921	—	—	—	—
<b>Carlisle, English Street, Bus Stop A</b>	—	—	1123	—	1323	—	—	—	1723	—	1923	—	—	—	—

Journeys between Hawick and Carlisle are supported by Scottish Borders Council  
 For other journeys to/from Bannerfield see Service 72

Services 95A and X95 are Limited Stop in the Edinburgh area, stopping only at the following points:- Edinburgh Waterloo Place, North Bridge, South Bridge, Clerk Street Odeon, Commonwealth Pool, Cameron Toll, New Edinburgh Royal Infirmary and Eskbank Toll. Between Eskbank Toll and Carlisle stops at all recognised bus stops and in country areas stops on request at any safe point.

# 95 X95

## Edinburgh – Carlisle

Raillink

via Galashiels, Selkirk, Hawick and Langholm

including service 95A

### Sundays (continued)

Service Number	X95							
<b>Edinburgh, Waterloo Place</b>	2110							
Edinburgh, Old Dalkeith Rd/Cameron Toll	2123							
Old Dalkeith Road, Pentecox	2127							
Eskbank, Toll	2135							
Newtongrange, Royal Bank	2142							
Middleton Crossroads	2150							
Heriot, Road End	2156							
Fountainhall, Road End	2202							
Stow, Memorial	2209							
<b>Galashiels, Bus Station</b>	<i>arr</i> 2225							
<b>Galashiels, Bus Station</b>	<i>dep</i> 2230							
<b>Selkirk, Market Square</b>	2245							
Ashkirk	2255							
<b>Hawick, Mart Street, Morrisons</b>	2304							
Hawick, Horse	2305							
<b>Hawick, Buccleuch Street</b>	2308							

Journeys between Hawick and Carlisle are supported by Scottish Borders Council  
For other journeys to/from Bannerfield see Service 72

Services 95A and X95 are Limited Stop in the Edinburgh area, stopping only at the following points:- Edinburgh Waterloo Place, North Bridge, South Bridge, Clerk Street Odeon, Commonwealth Pool, Cameron Toll, New Edinburgh Royal Infirmary and Eskbank Toll. Between Eskbank Toll and Carlisle stops at all recognised bus stops and in country areas stops on request at any safe point.

## Mondays to Fridays (except Public Holidays)

Note

Service Number

	X95	X95	X95	X95	X95	X95	X95	X95	X95	X95	X95	X95	X95	X95	
<b>Carlisle</b> , English Street, Bus Stop A	—	—	—	—	—	—	—	—	—	—	—	—	—	0910	—
Carlisle, Lowther Street, Bus Stop H	—	—	—	—	—	—	—	—	—	—	—	—	—	0912	—
Carlisle, Kingstown Road	—	—	—	—	—	—	—	—	—	—	—	—	—	0922	—
Longtown, Graham Arms	—	—	—	—	—	—	—	—	—	—	—	—	—	0932	—
Canonbie, Cross Keys	—	—	—	—	—	—	—	—	—	—	—	—	—	0944	—
<b>Langholm</b> , High Street	—	—	—	—	—	—	—	—	—	—	—	—	—	0957	—
MossPaul	—	—	—	—	—	—	—	—	—	—	—	—	—	1012	—
Teviothead	—	—	—	—	—	—	—	—	—	—	—	—	—	1018	—
<b>Hawick</b> , Buccleuch Street	—	—	—	0620	0655	0725	0800	0830	0900	0930	1000	1030	1100		
<b>Hawick</b> , Mart Street, Morrisons	<i>arr</i>	—	—	0623	0658	0728	0803	0833	0903	0933	1003	1033	1103		
<b>Hawick</b> , Mart Street, Morrisons	<i>dep</i>	—	—	0626	0701	0731	0806	0836	0906	0936	1006	1036	1106		
Ashkirk	—	—	—	0635	0710	0740	0815	0845	0915	0945	1015	1045	1115		
<b>Selkirk</b> , Market Square	<i>arr</i>	—	—	0645	0720	0750	0825	0855	0925	0955	1025	1055	1125		
<b>Selkirk</b> , Market Square	<i>dep</i>	0535	—	0646	0721	0753	0828	0858	0928	0958	1028	1058	1128		
<b>Galashiels</b> , Bus Station	<i>arr</i>	0550	—	0703	0738	0810	0845	0915	0945	1015	1045	1115	1145		
<b>Galashiels</b> , Bus Station	<i>dep</i>	0552	0615	0645	0707	0742	0815	0850	0920	0950	1020	1050	1120	1150	
Galashiels, Bristol Terrace	0556	0621	0651	0713	0748	0821	0856	0926	0956	1026	1056	1126	1156		
Stow, Memorial	0608	0633	0703	0725	0800	0833	0908	0938	1008	1038	1108	1138	1208		
Fountainhall, Road End	0614	0640	0710	0732	0807	0840	0915	0945	1015	1045	1115	1145	1215		
Heriot, Road End	0620	0646	0716	0738	0813	0846	0921	0951	1021	1051	1121	1151	1221		
Middleton Crossroads	0626	0653	0723	0745	0820	0853	0928	0958	1028	1058	1128	1158	1228		
Newtongrange, Royal Bank	0632	0700	0730	0752	0827	0900	0935	1005	1035	1105	1135	1205	1235		
Eskbank, Toll	0639	0707	0737	0759	0834	0907	0942	1012	1042	1112	1142	1212	1242		
Old Dalkeith Road, Pentecox	0645	0715	0747	0809	0844	0915	0950	1020	1050	1120	1150	1220	1250		
Edinburgh, Old Dalkeith Rd/Cameron Toll	0648	0719	0752	0814	0849	0919	0954	1024	1054	1124	1154	1224	1254		
<b>Edinburgh</b> , Waterloo Place	0700	0733	0806	0828	0903	0933	1008	1038	1108	1138	1208	1238	1308		

Journeys between Carlisle and Hawick are supported by Scottish Borders Council

Between Carlisle and Eskbank Toll service X95 stops at all recognised bus stops and in country areas stops on request at any safe point. Between Eskbank Toll and Edinburgh service X95 is Limited Stop, stopping only at the following points:- Eskbank Toll, New Edinburgh Royal Infirmary, Cameron Toll, Commonwealth Pool, Clerk Street Odeon, South Bridge, North Bridge and Edinburgh Waterloo Place.

## Mondays to Fridays (except Public Holidays) (continued)

	Note	Service Number												
		X95	X95	X95	X95	X95	X95	X95	X95	X95	X95	X95	X95	95
Carlisle, English Street, Bus Stop A		1010	—	1110	—	1210	—	1310	1310	—	—	1410	—	—
Carlisle, Lowther Street, Bus Stop H		1012	—	1112	—	1212	—	1312	1312	—	—	1412	—	—
Carlisle, Kingstown Road		1022	—	1122	—	1222	—	1322	1322	—	—	1422	—	—
Longtown, Graham Arms		1032	—	1132	—	1232	—	1332	1332	—	—	1432	—	—
Canonbie, Cross Keys		1044	—	1144	—	1244	—	1344	1344	—	—	1444	—	—
Langholm, High Street		1057	—	1157	—	1257	—	1357	1357	—	—	1457	—	—
MossPaul		1112	—	1212	—	1312	—	1412	1412	—	—	1512	—	—
Teviothead		1118	—	1218	—	1318	—	1418	1418	—	—	1518	—	—
Hawick, Buccleuch Street		1130	1200	1230	1300	1330	1400	1430	1430	—	1500	1530	1600	1615
Hawick, Mart Street, Morrisons	arr	1133	1203	1233	1303	1333	1403	1433	1433	—	1503	1533	1603	1618
Hawick, Mart Street, Morrisons	dep	1136	1206	1236	1306	1336	1406	1436	1436	—	1506	1536	1606	1621
Ashkirk		1145	1215	1245	1315	1345	1415	1445	1445	—	1515	1545	1615	1630
Selkirk, Market Square	arr	1155	1225	1255	1325	1355	1425	1455	1455	—	1525	1555	1625	1640
Selkirk, Market Square	dep	1158	1228	1258	1328	1358	1428	1458	1458	—	1528	1558	1628	1640
Galashiels, Bus Station	arr	1215	1245	1315	1345	1415	1445	1515	1515	—	1545	1615	1645	1655
Galashiels, Bus Station	dep	1220	1250	1320	1350	1420	1450	1520	1520	—	1550	1620	1650	—
Galashiels, Livingston Place		—	—	—	—	—	—	1525	1525	—	—	—	—	—
Galashiels, Bristol Terrace		1226	1256	1326	1356	1426	1456	1526	1531	1531	1556	1626	1656	—
Stow, Memorial		1238	1308	1338	1408	1438	1508	1538	1543	1543	1608	1638	1708	—
Fountainhall, Road End		1245	1315	1345	1415	1445	1515	1545	1550	1550	1615	1645	1715	—
Heriot, Road End		1251	1321	1351	1421	1451	1521	1551	1556	1556	1621	1651	1721	—
Middleton Crossroads		1258	1328	1358	1428	1458	1528	1558	1603	1603	1628	1658	1728	—
Newtongrange, Royal Bank		1305	1335	1405	1435	1505	1535	1605	1610	—	1635	1705	1735	—
Eskbank, Toll		1312	1342	1412	1442	1512	1542	1612	1617	—	1642	1712	1742	—
Old Dalkeith Road, Pentecox		1320	1350	1420	1450	1520	1550	1620	1623	—	1650	1720	1750	—
Edinburgh, Old Dalkeith Rd/Cameron Toll		1324	1354	1424	1454	1524	1554	1624	1627	—	1654	1724	1754	—
Edinburgh, Waterloo Place		1338	1408	1438	1508	1538	1608	1638	1641	—	1708	1738	1808	—

Note:

NSch Runs during school holidays

Sch Runs on Schooldays only

Journeys between Carlisle and Hawick are supported by Scottish Borders Council

Between Carlisle and Eskbank Toll service X95 stops at all recognised bus stops and in country areas stops on request at any safe point. Between Eskbank Toll and Edinburgh service X95 is Limited Stop, stopping only at the following points:- Eskbank Toll, New Edinburgh Royal Infirmary, Cameron Toll, Commonwealth Pool, Clerk Street Odeon, South Bridge, North Bridge and Edinburgh Waterloo Place.

## Mondays to Fridays (except Public Holidays) (continued)

	Note	Service Number										F	
		X95	95	X95	95	X95	95	95	X95	95	95	95	
<b>Carlisle</b> , English Street, Bus Stop A		1510	—	1610	—	1710	—	1852	—	2052	—	2247	
Carlisle, Lowther Street, Bus Stop H		1512	—	1612	—	1712	—	1854	—	2054	—	2249	
Carlisle, Kingstown Road		1522	—	1622	—	1722	—	1904	—	2104	—	2259	
Longtown, Graham Arms		1532	—	1632	—	1732	—	1912	—	2112	—	2307	
Canonbie, Cross Keys		1544	—	1644	—	1744	—	1924	—	2124	—	2319	
<b>Langholm</b> , High Street		1557	—	1657	—	1757	—	1937	—	2137	—	2332	
MossPaul		1612	—	1712	—	1812	—	1952	—	2152	—	2347	
Teviothead		1618	—	1718	—	1818	—	1958	—	2158	—	2353	
<b>Hawick</b> , Buccleuch Street		1630	1700	1730	1810	1830	1950	2010	2110	2210	2310	0005	
<b>Hawick</b> , Mart Street, Morrisons	arr	1633	1703	1733	1813	1833	1953	2013	2113	2213	2313	0008	
<b>Hawick</b> , Mart Street, Morrisons	dep	1636	1706	1736	1816	1836	1956	2016	2116	2216	2316	0011	
Ashkirk		1645	1715	1745	1824	1845	2005	2025	2124	2225	2325	0020	
<b>Selkirk</b> , Market Square	arr	1655	1725	1755	1834	1855	2015	2035	2134	2235	2335	0030	
<b>Selkirk</b> , Market Square	dep	1658	1725	1758	1835	1858	2015	2035	2134	2235	2335	0030	
Selkirk, Bleachfield Road		—	—	—	1840	—	—	—	—	—	—	—	
Borders General Hospital		—	—	—	1852	—	—	—	—	—	—	—	
Tweedbank, Neidpath Court		—	—	—	1855	—	—	—	—	—	—	—	
<b>Galashiels</b> , Bus Station	arr	1715	1740	1815	1902	1915	2030	2050	2149	2250	2350	0045	
<b>Galashiels</b> , Bus Station	dep	1720	—	1820	—	1920	—	—	2150	—	—	—	
Galashiels, Bristol Terrace		1726	—	1826	—	1926	—	—	2157	—	—	—	
Stow, Memorial		1738	—	1838	—	1938	—	—	2208	—	—	—	
Fountainhall, Road End		1745	—	1845	—	1944	—	—	2214	—	—	—	
Heriot, Road End		1751	—	1851	—	1950	—	—	2220	—	—	—	
Middleton Crossroads		1758	—	1858	—	1956	—	—	2226	—	—	—	
Newtongrange, Royal Bank		1805	—	1905	—	2002	—	—	2232	—	—	—	
Eskbank, Toll		1812	—	1912	—	2009	—	—	2239	—	—	—	
Old Dalkeith Road, Pentecox		1818	—	1918	—	2015	—	—	2245	—	—	—	
Edinburgh, Old Dalkeith Rd/Cameron Toll		1822	—	1922	—	2019	—	—	2249	—	—	—	
<b>Edinburgh</b> , Waterloo Place		1836	—	1936	—	2030	—	—	2300	—	—	—	

Note:

F Runs on Fridays only

Journeys between Carlisle and Hawick are supported by Scottish Borders Council

Between Carlisle and Eskbank Toll service X95 stops at all recognised bus stops and in country areas stops on request at any safe point. Between Eskbank Toll and Edinburgh service X95 is Limited Stop, stopping only at the following points:- Eskbank Toll, New Edinburgh Royal Infirmary, Cameron Toll, Commonwealth Pool, Clerk Street Odeon, South Bridge, North Bridge and Edinburgh Waterloo Place.

## Saturdays

	<i>Service Number</i>	X95	X95	X95	X95	X95	X95	X95	X95	X95	X95	X95	X95	X95
<b>Carlisle</b> , English Street, Bus Stop A		—	—	—	—	—	—	—	—	0910	—	1010	—	1110
<b>Carlisle</b> , Lowther Street, Bus Stop H		—	—	—	—	—	—	—	—	0912	—	1012	—	1112
<b>Carlisle</b> , Kingstown Road		—	—	—	—	—	—	—	—	0922	—	1022	—	1122
<b>Longtown</b> , Graham Arms		—	—	—	—	—	—	—	—	0932	—	1032	—	1132
<b>Canonbie</b> , Cross Keys		—	—	—	—	—	—	—	—	0944	—	1044	—	1144
<b>Langholm</b> , High Street		—	—	—	—	—	—	—	—	0957	—	1057	—	1157
<b>MossPaul</b>		—	—	—	—	—	—	—	—	1012	—	1112	—	1212
<b>Hawick</b> , Buccleuch Street		—	0630	0730	—	0830	0900	0930	1000	1030	1100	1130	1200	1230
<b>Hawick</b> , Mart Street, Morrisons	<i>arr</i>	—	0633	0733	—	0833	0903	0933	1003	1033	1103	1133	1203	1233
<b>Hawick</b> , Mart Street, Morrisons	<i>dep</i>	—	0637	0736	—	0836	0906	0936	1006	1036	1106	1136	1206	1236
<b>Ashkirk</b>		—	0647	0745	—	0845	0915	0945	1015	1045	1115	1145	1215	1245
<b>Selkirk</b> , Market Square	<i>arr</i>	—	0657	0755	—	0855	0925	0955	1025	1055	1125	1155	1225	1255
<b>Selkirk</b> , Market Square	<i>dep</i>	0535	0657	0758	—	0858	0928	0958	1028	1058	1128	1158	1228	1258
<b>Galashiels</b> , Bus Station	<i>arr</i>	0550	0715	0815	—	0915	0945	1015	1045	1115	1145	1215	1245	1315
<b>Galashiels</b> , Bus Station	<i>dep</i>	0552	0720	0820	0850	0920	0950	1020	1050	1120	1150	1220	1250	1320
<b>Stow</b> , Memorial		0608	0738	0838	0908	0938	1008	1038	1108	1138	1208	1238	1308	1338
<b>Fountainhall</b> , Road End		0614	0745	0845	0915	0945	1015	1045	1115	1145	1215	1245	1315	1345
<b>Heriot</b> , Road End		0620	0751	0851	0921	0951	1021	1051	1121	1151	1221	1251	1321	1351
<b>Middleton Crossroads</b>		0626	0758	0858	0928	0958	1028	1058	1128	1158	1228	1258	1328	1358
<b>Newtongrange</b> , Royal Bank		0632	0805	0905	0935	1005	1035	1105	1135	1205	1235	1305	1335	1405
<b>Eskbank</b> , Toll		0639	0812	0912	0942	1012	1042	1112	1142	1212	1242	1312	1342	1412
<b>Old Dalkeith Road</b> , Pentecox		0645	0818	0920	0950	1020	1050	1120	1150	1220	1250	1320	1350	1420
<b>Edinburgh</b> , Old Dalkeith Rd./Cameron Toll		0648	0821	0924	0954	1024	1054	1124	1154	1224	1254	1324	1354	1424
<b>Edinburgh</b> , Waterloo Place		0700	0833	0938	1008	1038	1108	1138	1208	1238	1308	1338	1408	1438

Journeys between Carlisle and Hawick are supported by Scottish Borders Council

Between Carlisle and Eskbank Toll service X95 stops at all recognised bus stops and in country areas stops on request at any safe point. Between Eskbank Toll and Edinburgh service X95 is Limited Stop, stopping only at the following points:- Eskbank Toll, New Edinburgh Royal Infirmary, Cameron Toll, Commonwealth Pool, Clerk Street Odeon, South Bridge, North Bridge and Edinburgh Waterloo Place.

## Saturdays (continued)

	<i>Service Number</i>	X95	X95	X95	X95	X95	X95	X95	95	X95	95	X95	95	X95
Carlisle, English Street, Bus Stop A		—	1210	—	1310	—	1410	—	—	1510	—	1610	—	1710
Carlisle, Lowther Street, Bus Stop H		—	1212	—	1312	—	1412	—	—	1512	—	1612	—	1712
Carlisle, Kingstown Road		—	1222	—	1322	—	1422	—	—	1522	—	1622	—	1722
Longtown, Graham Arms		—	1232	—	1332	—	1432	—	—	1532	—	1632	—	1732
Canonbie, Cross Keys		—	1244	—	1344	—	1444	—	—	1544	—	1644	—	1744
Langholm, High Street		—	1257	—	1357	—	1457	—	—	1557	—	1657	—	1757
Moss paul		—	1312	—	1412	—	1512	—	—	1612	—	1712	—	1812
Hawick, Buccleuch Street		1300	1330	1400	1430	1500	1530	1600	1615	1630	1700	1730	1810	1830
Hawick, Mart Street, Morrisons	<i>arr</i>	1303	1333	1403	1433	1503	1533	1603	1618	1633	1703	1733	1813	1833
Hawick, Mart Street, Morrisons	<i>dep</i>	1306	1336	1406	1436	1506	1536	1606	1622	1636	1706	1736	1816	1836
Ashkirk		1315	1345	1415	1445	1515	1545	1615	1632	1645	1715	1745	1824	1845
Selkirk, Market Square	<i>arr</i>	1325	1355	1425	1455	1525	1555	1625	1642	1655	1725	1755	1834	1855
Selkirk, Market Square	<i>dep</i>	1328	1358	1428	1458	1528	1558	1628	1645	1658	1725	1758	1835	1858
Selkirk, Bleachfield Road		—	—	—	—	—	—	—	—	—	—	—	1840	—
Borders General Hospital		—	—	—	—	—	—	—	—	—	—	—	1852	—
Tweedbank, Neidpath Court		—	—	—	—	—	—	—	—	—	—	—	1855	—
Galashiels, Bus Station	<i>arr</i>	1345	1415	1445	1515	1545	1615	1645	1700	1715	1740	1815	1902	1914
Galashiels, Bus Station	<i>dep</i>	1350	1420	1450	1520	1550	1620	1650	—	1720	—	1820	—	1919
Stow, Memorial		1408	1438	1508	1538	1608	1638	1708	—	1738	—	1838	—	1938
Fountainhall, Road End		1415	1445	1515	1545	1615	1645	1715	—	1745	—	1845	—	1944
Heriot, Road End		1421	1451	1521	1551	1621	1651	1721	—	1751	—	1851	—	1950
Middleton Crossroads		1428	1458	1528	1558	1628	1658	1728	—	1758	—	1858	—	1956
Newtongrange, Royal Bank		1435	1505	1535	1605	1635	1705	1735	—	1805	—	1905	—	2002
Eskbank, Toll		1442	1512	1542	1612	1642	1712	1742	—	1812	—	1912	—	2009
Old Dalkeith Road, Pentecox		1450	1520	1550	1620	1650	1720	1750	—	1818	—	1918	—	2015
Edinburgh, Old Dalkeith Rd/Cameron Toll		1454	1524	1554	1624	1654	1724	1754	—	1822	—	1922	—	2019
Edinburgh, Waterloo Place		1508	1538	1608	1638	1708	1738	1808	—	1836	—	1936	—	2030

Journeys between Carlisle and Hawick are supported by Scottish Borders Council

Between Carlisle and Eskbank Toll service X95 stops at all recognised bus stops and in country areas stops on request at any safe point. Between Eskbank Toll and Edinburgh service X95 is Limited Stop, stopping only at the following points:- Eskbank Toll, New Edinburgh Royal Infirmary, Cameron Toll, Commonwealth Pool, Clerk Street Odeon, South Bridge, North Bridge and Edinburgh Waterloo Place.

## Saturdays (continued)

	<i>Service Number</i>	95	95	X95	95	95	95						
<b>Carlisle</b> , English Street, Bus Stop A		—	1852	—	2052	—	2247						
Carlisle, Lowther Street, Bus Stop H		—	1854	—	2054	—	2249						
Carlisle, Kingstown Road		—	1904	—	2104	—	2259						
Longtown, Graham Arms		—	1912	—	2112	—	2307						
Canonbie, Cross Keys		—	1924	—	2124	—	2319						
<b>Langholm</b> , High Street		—	1937	—	2137	—	2332						
Mosspaul		—	1952	—	2152	—	2347						
<b>Hawick</b> , Buccleuch Street		1950	2010	2110	2210	2310	0005						
<b>Hawick</b> , Mart Street, Morrisons	<i>arr</i>	1953	2013	2113	2213	2313	0008						
<b>Hawick</b> , Mart Street, Morrisons	<i>dep</i>	1956	2016	2116	2216	2316	0011						
Ashkirk		2005	2025	2125	2225	2325	0020						
<b>Selkirk</b> , Market Square	<i>arr</i>	2015	2035	2135	2235	2335	0030						
<b>Selkirk</b> , Market Square	<i>dep</i>	2015	2035	2135	2235	2335	0030						
<b>Galashiels</b> , Bus Station	<i>arr</i>	2030	2050	2150	2250	2350	0045						
<b>Galashiels</b> , Bus Station	<i>dep</i>	—	—	2150	—	—	—						
Stow, Memorial		—	—	2208	—	—	—						
Fountainhall, Road End		—	—	2214	—	—	—						
Heriot, Road End		—	—	2220	—	—	—						
Middleton Crossroads		—	—	2226	—	—	—						
Newtongrange, Royal Bank		—	—	2232	—	—	—						
Eskbank, Toll		—	—	2239	—	—	—						
Old Dalkeith Road, Pentecox		—	—	2245	—	—	—						
Edinburgh, Old Dalkeith Rd./Cameron Toll		—	—	2249	—	—	—						
<b>Edinburgh</b> , Waterloo Place		—	—	2300	—	—	—						

Journeys between Carlisle and Hawick are supported by Scottish Borders Council

Between Carlisle and Eskbank Toll service X95 stops at all recognised bus stops and in country areas stops on request at any safe point. Between Eskbank Toll and Edinburgh service X95 is Limited Stop, stopping only at the following points:- Eskbank Toll, New Edinburgh Royal Infirmary, Cameron Toll, Commonwealth Pool, Clerk Street Odeon, South Bridge, North Bridge and Edinburgh Waterloo Place.

## Sundays

	<i>Service Number</i>	X95	X95	95A	X95	X95	X95	95A	X95	95A	X95	95	95	
Carlisle, English Street, Bus Stop A		—	—	—	—	—	1207	—	1407	—	—	1807	—	
Carlisle, Lowther Street, Bus Stop H		—	—	—	—	—	1209	—	1409	—	—	1809	—	
Carlisle, Kingstown Road		—	—	—	—	—	1218	—	1418	—	—	1818	—	
Longtown, Graham Arms		—	—	—	—	—	1225	—	1425	—	—	1825	—	
Canonbie, Cross Keys		—	—	—	—	—	1237	—	1437	—	—	1837	—	
Langholm, High Street		—	—	—	—	—	1250	—	1450	—	—	1850	—	
Mosspaul		—	—	—	—	—	1305	—	1505	—	—	1905	—	
Hawick, Buccleuch Street		—	0920	1010	1120	1220	1320	1410	1520	1610	—	1920	2030	2110
Hawick, Mart Street, Morrisons	<i>arr</i>	—	0923	1013	1123	1223	1323	1413	1523	1613	—	1923	2033	2113
Hawick, Mart Street, Morrisons	<i>dep</i>	—	0926	1016	1126	1226	1326	1416	1526	1616	1726	1926	2036	2116
Ashkirk		—	0935	1025	1135	1235	1335	1425	1535	1625	1735	1935	2045	2125
Selkirk, Market Square		—	0945	1035	1145	1245	1345	1435	1545	1635	1745	1945	2055	2135
Bannerfield, Bridge Street		—	—	1040	—	—	—	1440	—	1640	—	—	—	—
Selkirk, Market Square		—	0945	1045	1145	1245	1345	1445	1545	1645	1745	1945	2055	2135
Selkirk, Bleachfield Road		—	—	1048	—	—	—	1448	—	1648	—	—	2100	2140
Borders General Hospital		—	—	—	—	—	—	—	—	—	—	—	2110	2150
Tweedbank, Neidpath Court		—	—	—	—	—	—	—	—	—	—	—	2113	2153
Galashiels, Bus Station	<i>arr</i>	—	1000	1100	1200	1300	1400	1500	1600	1700	1800	2000	2120	2200
Galashiels, Bus Station	<i>dep</i>	0805	1005	1105	1205	1305	1405	1505	1605	1705	1805	2005	—	—
Stow, Memorial		0823	1023	1123	1223	1323	1423	1523	1623	1723	1823	2023	—	—
Fountainhall, Road End		0830	1030	1130	1230	1330	1430	1530	1630	1730	1830	2030	—	—
Heriot, Road End		0836	1036	1136	1236	1336	1436	1536	1636	1736	1836	2036	—	—
Middleton Crossroads		0843	1043	1143	1243	1343	1443	1543	1643	1743	1843	2043	—	—
Newtongrange, Royal Bank		0850	1050	1150	1250	1350	1450	1550	1650	1750	1850	2050	—	—
Eskbank, Toll		0857	1057	1157	1257	1357	1457	1557	1657	1757	1857	2057	—	—
Old Dalkeith Road, Pentecox		0905	1105	1205	1305	1405	1505	1605	1705	1805	1905	2105	—	—
Edinburgh, Old Dalkeith Rd/Cameron Toll		0909	1109	1209	1309	1409	1509	1609	1709	1809	1909	2109	—	—
Edinburgh, Waterloo Place		0922	1122	1222	1322	1422	1522	1622	1722	1822	1922	2122	—	—

Journeys between Carlisle and Hawick are supported by Scottish Borders Council

Between Carlisle and Eskbank Toll services 95A and X95 stop at all recognised bus stops and in country areas stop on request at any safe point. Between Eskbank Toll and Edinburgh services 95A and X95 are Limited Stop, stopping only at the following points:- Eskbank Toll, New Edinburgh Royal Infirmary, Cameron Toll, Commonwealth Pool, Clerk Street Odeon, South Bridge, North Bridge and Edinburgh Waterloo Place.

# 95

# X95

## Carlisle – Edinburgh

*Raillink*

via Langholm, Hawick, Selkirk and Galashiels

### Sundays

	Service Number	X95	95												
<b>Carlisle</b> , English Street, Bus Stop A		2122	—												
Carlisle, Lowther Street, Bus Stop H		2124	—												
Carlisle, Kingstown Road		2133	—												
Longtown, Graham Arms		2140	—												
Canonbie, Cross Keys		2152	—												
<b>Langholm</b> , High Street		2205	—												
Mosspaul		2220	—												
<b>Hawick</b> , Buccleuch Street		2235	2320												
<b>Hawick</b> , Mart Street, Morrisons	arr	2238	2323												
<b>Hawick</b> , Mart Street, Morrisons	dep	2241	2326												
Ashkirk		2250	2335												
<b>Selkirk</b> , Market Square	arr	2300	2345												
<b>Selkirk</b> , Market Square	dep	2300	2350												
<b>Galashiels</b> , Bus Station		2315	0005												

Journeys between Carlisle and Hawick are supported by Scottish Borders Council

Between Carlisle and Eskbank Toll services 95A and X95 stop at all recongised bus stops and in country areas stop on request at any safe point. Between Eskbank Toll and Edinburgh services 95A and X95 are Limited Stop, stopping only at the following points:- Eskbank Toll, New Edinburgh Royal Infirmary, Cameron Toll, Commonwealth Pool, Clerk Street Odeon, South Bridge, North Bridge and Edinburgh Waterloo Place.

# 313

# 314

## Galashiels – Earlston High School

via Melrose

### Schooldays only

	Service Number	314													
<b>Galashiels</b> , Bus Station		0815													
Kingsknowes, Roundabout		0819													
Tweedbank, Neidpath Court		0823													
Darnick, Abbotsford Road		0828													
<b>Melrose</b> , Buccleuch Street		0833													
<b>Earlston</b> , Square		0847													
<b>Earlston</b> , High School		0854													

	Service Number	313	314												
<b>Earlston</b> , High School		1558	1558												
<b>Earlston</b> , Square		1605	1605												
Newstead		1613	—												
<b>Melrose</b> , Market Square		1616	1616												
Borders General Hospital		1620	—												
Darnick, Abbotsford Road		—	1620												
Tweedbank, Neidpath Court		—	1623												
Kingsknowes, Roundabout		—	1626												
Langlee, Melrose Road		1626	—												
<b>Galashiels</b> , Bus Station		1631	1633												