

38

Stirling – Falkirk via Plean

Falkirk – Edinburgh via Linlithgow, Winchburgh  
and Kirkliston

also including services **338, X38, 44N, X19**

## bus times

Via:

Plean

Larbert

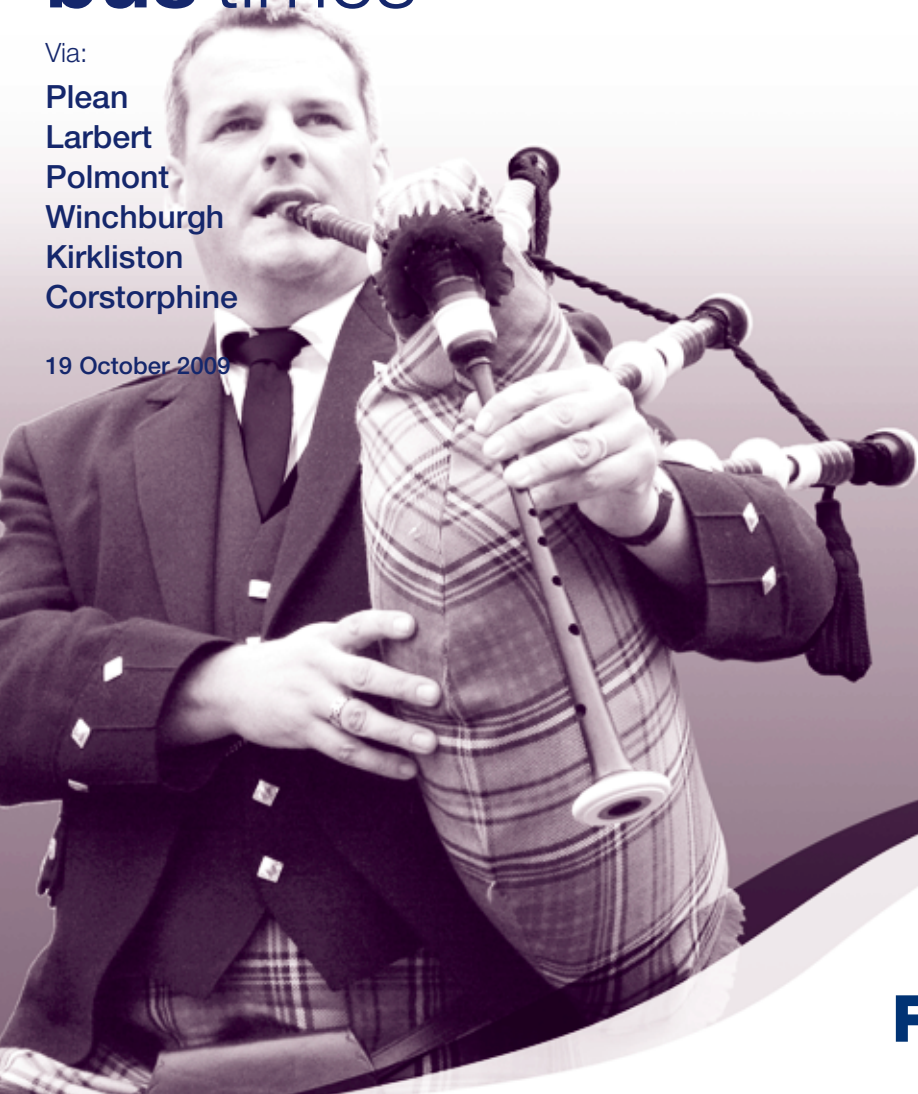
Polmont

Winchburgh

Kirkliston

Corstorphine

19 October 2009



# welcome


Thank you for choosing to travel with First. This guide has been produced to help you plan your bus journey. Inside you will find details on:

- The times we operate this service.
- Information on the tickets we have on offer
- Contact details, for timetable enquiries and customer services.

We hope you enjoy travelling with First

Our network in Scotland East has many interchange points to allow you to connect with other First services and travel across Edinburgh and the Lothians and beyond.

## Save money travelling with First

- Our zones and range of tickets enable you to hop on and off all day, every day with one ticket. **FirstDay**, our all day travel ticket, is one of the best value bus tickets around. By buying **FirstDay** from the bus driver you can hop on and off all day. It is ideal for travelling to work, the shops, for leisure and then going out in the evenings too.
- For regular travellers, **FirstWeek** is just like **FirstDay** but seven times as good! **FirstWeek** gives you seven days unlimited travel on First bus routes. Simply buy one from your driver any time of day, any day of the week.
- To obtain further details of our zones and tickets please pick up a leaflet on bus or visit  [www.firstgroup.com/scotlandeast](http://www.firstgroup.com/scotlandeast)
- On all services you pay the driver as you get on. For a speedier journey please have the exact fare ready.
- Holders of the new Scotland Entitlement Cards can obtain concession travel at all times except between the hours of 0100 – 0400 and on nighthawk services.

## Customer First

We are constantly looking at ways to improve our bus services in the area and as a valued customer we welcome your feedback or comments.

Please write to us at this address:

 **Customer Services, First**  
Carmuir House  
300 Stirling Road  
Larbert FK5 3NJ

 e-mail: [contact.scotlandeast@firstgroup.com](mailto:contact.scotlandeast@firstgroup.com)

 tel: 08708 72 72 71 (open Monday to Friday 0800-1800, except public and local holidays)

## Stirling – Falkirk

(connecting service for journeys to Edinburgh)

## Falkirk – Edinburgh

via Linlithgow, Winchburgh, Kirkliston and Corstorphine

### Mondays to Fridays (except Public Holidays)

	Note Service Number	38			FC X38			FC 38			CD			
		38	38	38	X38	38	X38	38	38	38	338	38	38	38
<b>Stirling</b> , Bus Station		—	—	—	0605	—	—	0650	—	0720	0740	0750	0810	0830
St Ninians Toll, Bannockburn Road		—	—	—	0612	—	—	0657	—	0728	0748	0758	0818	0838
Bannockburn, Cross		—	—	—	0616	—	—	0701	—	0732	0752	0802	0822	0842
Plean, Main Street		—	—	—	0622	—	—	0707	—	0738	0758	0808	0828	0848
Larbert, Cross		—	—	—	0629	—	—	0714	—	0745	0806	0816	0836	0856
Larbert, The Forge		—	—	—	0631	—	—	0716	—	0747	0808	0818	0838	0858
Camelon, Police Station		—	—	—	0633	—	—	0718	—	0749	0810	0820	0840	0900
Falkirk, ASDA		—	—	—	0638	—	—	0723	—	0755	0815	0825	0845	0905
Falkirk, Forth Valley College		—	—	—	—	—	—	—	—	—	0820	—	—	—
<b>Falkirk</b> , Bus Station	<i>arr</i>	—	—	—	0640	—	—	0725	—	0758	—	0828	0848	0908
↓					↓			↓		↓		↓	↓	↓
<b>Falkirk</b> , Bus Station	<i>dep</i>	—	—	—	0641	—	—	0726	—	0801	—	0831	0851	0911
Laurieston, Mary Square		—	—	—	0645	—	—	0730	—	0805	—	0835	0855	0915
Polmont, Co-op		—	—	—	0650	—	—	0735	—	0811	—	0841	0901	0921
Listloaing		—	0618	0640	—	—	—	—	—	—	—	—	—	—
Linlithgow Bridge, Main Street		—	0619	0641	0657	—	—	0742	—	0819	—	0849	0909	0929
<b>Linlithgow</b> , Cross	<i>arr</i>	—	0624	0646	0702	—	—	0747	—	0824	—	0854	0914	0934
<b>Linlithgow</b> , Cross	<i>dep</i>	0554	0624	0646	0704	0718	0736	0749	0807	0827	—	0857	0917	0937
Bridgend Village		0601	0631	0655	0712	0726	0744	0757	0815	0835	—	0905	0925	0945
Threemiletown		0604	0634	0658	0716	0730	0748	0801	0818	0838	—	0908	0928	0948
Winchburgh, opposite Post Office		0608	0638	0702	0721	0735	0753	0806	0823	0843	—	0913	0933	0953
Kirkliston, Crossroads		0612	0642	0706	0726	0740	0758	0811	0828	0848	—	0918	0938	0958
Kirkliston, opposite Distillery Brae		0613	0643	0707	0727	0741	0759	0812	0829	0849	—	0919	0939	0959
Newbridge Inn		0618	0648	0712	—	0747	—	0818	0834	0854	—	0924	0944	1004
Ratho Station, Road End		0620	0650	0715	0734	0750	0806	0821	0836	0856	—	0926	0946	1006
Ingliston, Showground		0622	0652	0718	0737	0753	0809	0824	0838	0858	—	0928	0948	1008
Edinburgh Airport, Road End		0623	0653	0719	0740	0755	0812	0826	0840	0900	—	0930	0950	1010
Maybury		0625	0655	0721	0743	0757	0815	0828	0842	0902	—	0932	0952	1012
Corstorphine, foot of Drumbrae		0627	0657	0723	0744	0800	0816	0831	0844	0904	—	0934	0954	1014
Corstorphine, Zoo Park		0631	0701	0729	0750	0806	0822	0837	0848	0908	—	0938	0958	1018
Haymarket, Roseberry Crescent		0637	0707	0735	0757	0813	0829	0844	0854	0914	—	0944	1004	1024
<b>Edinburgh</b> , Regent Road		0645	0715	0745	0809	0825	0841	0856	0904	0924	—	0954	1014	1034

**Note:**

**CD** College Days only

**FC** These journeys are partly operated on behalf of Falkirk Council

**Service X38 operates on Limited Stop basis stopping at all bus stops from Linlithgow to Kirkliston (Distillery Brae) then at Ratho Station Road End, Ingliston Showground, Airport Road End, Gogar Royal Bank of Scotland Headquarters, Maybury Juncton, North Gyle Road, Drumbrae Roundabout, Kirk Loan/Station Road, Zoo Park, Murrayfield Hotel, Roseburn, Haymarket Roseberry Crescent then all route 38 stops to Edinburgh Regent Road.**

## Stirling – Falkirk

(connecting service for journeys to Edinburgh)

## Falkirk – Edinburgh

via Linlithgow, Winchburgh, Kirkliston and Corstorphine

### Mondays to Fridays (except Public Holidays) (continued)

Service Number	38	38	38	38	38	38	38	38	38	38	38	38	38
<b>Stirling, Bus Station</b>	0850	1450	1510	1530	1550	1610	1630	1650	1710	1730	1750	1810	
St Ninians Toll, Bannockburn Road	0858	1458	1518	1538	1558	1618	1638	1659	1719	1737	1757	1817	
Bannockburn, Cross	0902	1502	1522	1542	1602	1622	1642	1704	1724	1741	1801	1821	
Plean, Main Street	0908	1508	1528	1548	1608	1628	1648	1711	1731	1747	1807	1827	
Larbert, Cross	0916	1516	1536	1556	1616	1636	1656	1719	1739	1754	1814	1834	
Larbert, The Forge	0918	1518	1538	1558	1618	1638	1658	1721	1741	1756	1816	1836	
Camelon, Police Station	0920	1520	1540	1600	1620	1640	1700	1723	1743	1758	1818	1838	
Falkirk, ASDA	0925	1525	1545	1605	1625	1645	1705	1729	1749	1803	1823	1843	
<b>Falkirk, Bus Station</b>	arr 0928	1528	1548	1608	1628	1648	1708	1732	1752	1805	1825	1845	
↓	↓	↓	↓	↓	↓	↓	↓	↓	↓	↓	↓	↓	↓
<b>Falkirk, Bus Station</b>	dep 0931	1531	1551	1611	1631	1651	1711	1735	1755	1807	1827	1847	
Laurieston, Mary Square	0935	1535	1555	1615	1635	1655	1715	1739	1759	1811	1831	1851	
Polmont, Co-op	0941	1541	1602	1621	1642	1702	1721	1746	1806	1816	1836	1856	
Linlithgow Bridge, Main Street	0949	1549	1610	1629	1650	1710	1729	1754	1814	1823	1843	1903	
<b>Linlithgow, Cross</b>	arr 0954	1554	1615	1634	1655	1715	1734	1759	1819	1828	1848	1908	
<b>Linlithgow, Cross</b>	dep 0957	1557	1618	1637	1658	1718	1737	1802	—	1830	—	—	
Bridgend Village	1005	1605	1626	1645	1706	1726	1745	1810	—	1838	—	—	
Threemiletown	1008	1608	1629	1648	1709	1729	1748	1813	—	1841	—	—	
Winchburgh, opposite Post Office	1013	1613	1634	1653	1714	1734	1753	1818	—	1845	—	—	
Kirkliston, Crossroads	1018	1618	1639	1658	1719	1739	1758	1823	—	1849	—	—	
Kirkliston, opposite Distillery Brae	1019	1619	1640	1659	1720	1740	1759	1824	—	1850	—	—	
Newbridge Inn	1024	1624	1645	1704	1725	1745	1804	1829	—	1854	—	—	
Ratho Station, Road End	1026	1626	1647	1706	1727	1747	1806	1831	—	1856	—	—	
Ingliston, Showground	1028	1628	1649	1708	1729	1749	1808	1833	—	1858	—	—	
Edinburgh Airport, Road End	1030	1630	1651	1710	1731	1751	1810	1835	—	1900	—	—	
Maybury	1032	1632	1653	1712	1733	1753	1812	1837	—	1902	—	—	
Corstorphine, foot of Drumbrae	1034	1634	1655	1714	1735	1755	1814	1839	—	1904	—	—	
Corstorphine, Zoo Park	1038	1638	1700	1718	1740	1800	1818	1843	—	1908	—	—	
Haymarket, Roseberry Crescent	1044	1644	1706	1724	1746	1806	1824	1849	—	1913	—	—	
<b>Edinburgh, Regent Road</b>	1054	1654	1718	1734	1758	1818	1834	1859	—	1922	—	—	

then every 20 mins until

## Stirling – Falkirk

(connecting service for journeys to Edinburgh)

## Falkirk – Edinburgh

via Linlithgow, Winchburgh, Kirkliston and Corstorphine

### Mondays to Fridays (except Public Holidays) (continued)

	Service Number	38	38	38	38	38	38					
<b>Stirling, Bus Station</b>		1830	1900	1930	2000	2030	2130	2230				
St Ninians Toll, Bannockburn Road		1837	1907	1937	2007	2037	2137	2237				
Bannockburn, Cross		1841	1911	1941	2011	2041	2141	2241				
Plean, Main Street		1847	1917	1947	2017	2047	2147	2247				
Larbert, Cross		1854	1924	1954	2024	2054	2154	2254				
Larbert, The Forge		1856	1926	1956	2026	2056	2156	2256				
Camelon, Police Station		1858	1928	1958	2028	2058	2158	2258				
Falkirk, ASDA		1903	1933	2003	2033	2103	2203	2303				
<b>Falkirk, Bus Station</b>	<i>arr</i>	1905	1935	2005	2035	2105	2205	2305				
	↓	↓	↓	↓	↓	↓	↓	↓				
<b>Falkirk, Bus Station</b>	<i>dep</i>	1907	1937	2007	2037	2107	2207	2307				
Laurieston, Mary Square		1911	1941	2011	2041	2111	2211	2311				
Polmont, Co-op		1916	1946	2016	2046	2116	2216	2316				
Linlithgow Bridge, Main Street		1923	1953	2023	2053	2123	2223	2323				
<b>Linlithgow, Cross</b>	<i>arr</i>	1928	1958	2028	2058	2128	2228	2328				
<b>Linlithgow, Cross</b>	<i>dep</i>	1930	—	2030	—	2130	2230	—				
Bridgend Village		1938	—	2038	—	2138	2238	—				
Threemiletown		1941	—	2041	—	2141	2241	—				
Winchburgh, opposite Post Office		1945	—	2045	—	2145	2245	—				
Kirkliston, Crossroads		1949	—	2049	—	2149	2249	—				
Kirkliston, opposite Distillery Brae		1950	—	2050	—	2150	2250	—				
Newbridge Inn		1954	—	2054	—	2154	2254	—				
Ratho Station, Road End		1956	—	2056	—	2156	2256	—				
Ingliston, Showground		1958	—	2058	—	2158	2258	—				
Edinburgh Airport, Road End		2000	—	2100	—	2200	2300	—				
Maybury		2002	—	2102	—	2202	2302	—				
Corstorphine, foot of Drumbrae		2004	—	2104	—	2204	2304	—				
Corstorphine, Zoo Park		2008	—	2108	—	2208	2308	—				
Haymarket, Roseberry Crescent		2013	—	2113	—	2213	2313	—				
<b>Edinburgh, Regent Road</b>		2022	—	2122	—	2222	2322	—				

## Stirling – Falkirk

(connecting service for journeys to Edinburgh)

## Falkirk – Edinburgh

via Linlithgow, Winchburgh, Kirkliston and Corstorphine

### Saturdays

	Note	FC											38
		Service Number	38	38	38	38	38	38	38	38	38	38	
<b>Stirling, Bus Station</b>		—	—	—	—	—	0715	—	0750	—	0820	0850	1650
St Ninians Toll, Bannockburn Road		—	—	—	—	—	0722	—	0758	—	0828	0858	1658
Bannockburn, Cross		—	—	—	—	—	0726	—	0802	—	0832	0902	1702
Plean, Main Street		—	—	—	—	—	0732	—	0808	—	0838	0908	1708
Larbert, Cross		—	—	—	—	—	0739	—	0814	—	0846	0916	1716
Larbert, The Forge		—	—	—	—	—	0741	—	0816	—	0848	0918	1718
Camelon, Police Station		—	—	—	—	—	0743	—	0818	—	0850	0920	1720
Falkirk, ASDA		—	—	—	—	—	0748	—	0823	—	0855	0925	1725
<b>Falkirk, Bus Station</b>	<i>arr</i>	—	—	—	—	—	0750	—	0826	—	0858	0928	1728
↓									↓		↓	↓	
<b>Falkirk, Bus Station</b>	<i>dep</i>	—	—	—	—	—	—	—	0827	—	0859	0931	1731
Laurieston, Mary Square		—	—	—	—	—	—	—	0831	—	0903	0935	1735
Polmont, Co-op		—	—	—	—	—	—	—	0836	—	0909	0941	1741
Linlithgow Bridge, Main Street		—	—	—	—	—	—	—	0844	—	0917	0949	1749
<b>Linlithgow, Cross</b>	<i>arr</i>	—	—	—	—	—	—	—	0849	—	0922	0954	1754
<b>Linlithgow, Cross</b>	<i>dep</i>	0629	0659	0724	0749	0812	—	0837	0852	0912	0927	0957	1757
Bridgend Village		0637	0707	0732	0757	0820	—	0845	0900	0920	0935	1005	1805
Threemiletown		0640	0710	0735	0800	0823	—	0848	0903	0923	0938	1008	1808
Winchburgh, opposite Post Office		0644	0714	0739	0804	0828	—	0853	0908	0928	0943	1013	1813
Kirkliston, Crossroads		0648	0718	0743	0808	0833	—	0858	0913	0933	0948	1018	1818
Kirkliston, opposite Distillery Brae		0649	0719	0744	0809	0834	—	0859	0914	0934	0949	1019	1819
Newbridge Inn		0653	0723	0748	0813	0839	—	0904	0919	0939	0954	1024	1824
Ratho Station, Road End		0655	0725	0750	0815	0841	—	0906	0921	0941	0956	1026	1826
Ingliston, Showground		0657	0727	0752	0817	0843	—	0908	0922	0943	0958	1028	1828
Edinburgh Airport, Road End		0659	0729	0754	0819	0845	—	0910	0924	0945	1000	1030	1830
Maybury		0701	0731	0756	0821	0847	—	0912	0926	0947	1002	1032	1832
Corstorphine, foot of Drumbrae		0703	0733	0758	0823	0849	—	0914	0928	0949	1004	1034	1834
Corstorphine, Zoo Park		0707	0737	0802	0827	0853	—	0918	0933	0953	1008	1038	1838
Haymarket, Roseberry Crescent		0712	0742	0807	0832	0859	—	0924	0939	0959	1014	1044	1844
<b>Edinburgh, Regent Road</b>		0721	0751	0816	0841	0909	—	0934	0949	1009	1024	1054	1854

then every 20 mins until

Note:  
FC Operates on behalf of Falkirk Council

## Saturdays (continued)

	<i>Service Number</i>	38	38	38	38	38	38	38	38	38	38	38	38
<b>Stirling, Bus Station</b>		1710	1730	1750	1810	1830	1845	1900	1930	2000	2030	2130	2230
St Ninians Toll, Bannockburn Road		1718	1737	1757	1817	1837	1852	1907	1937	2007	2037	2137	2237
Bannockburn, Cross		1722	1741	1801	1821	1841	1856	1911	1941	2011	2041	2141	2241
Plean, Main Street		1728	1747	1807	1827	1847	1902	1917	1947	2017	2047	2147	2247
Larbert, Cross		1736	1754	1814	1834	1854	1909	1924	1954	2024	2054	2154	2254
Larbert, The Forge		1738	1756	1816	1836	1856	1911	1926	1956	2026	2056	2156	2256
Camelon, Police Station		1740	1758	1818	1838	1858	1913	1928	1958	2028	2058	2158	2258
Falkirk, ASDA		1745	1803	1823	1843	1903	1918	1933	2003	2033	2103	2203	2303
<b>Falkirk, Bus Station</b>	<i>arr</i>	1748	1805	1825	1845	1905	1920	1935	2005	2035	2105	2205	2305
	↓	↓	↓	↓	↓	↓	↓	↓	↓	↓	↓	↓	↓
<b>Falkirk, Bus Station</b>	<i>dep</i>	1751	1807	1827	1847	1907	1922	1937	2007	2037	2107	2207	2307
Laurieston, Mary Square		1755	1811	1831	1851	1911	1926	1941	2011	2041	2111	2211	2311
Polmont, Co-op		1801	1816	1836	1856	1916	1931	1946	2016	2046	2116	2216	2316
Linlithgow Bridge, Main Street		1809	1823	1843	1903	1923	1938	1953	2023	2053	2123	2223	2323
<b>Linlithgow, Cross</b>	<i>arr</i>	1814	1828	1848	1908	1928	1943	1958	2028	2058	2128	2228	2328
<b>Linlithgow, Cross</b>	<i>dep</i>	—	1830	—	—	1930	—	—	2030	—	2130	2230	2330
Bridgend Village		—	1838	—	—	1938	—	—	2038	—	2138	2238	2338
Threemiletown		—	1841	—	—	1941	—	—	2041	—	2141	2241	2341
Winchburgh, opposite Post Office		—	1845	—	—	1945	—	—	2045	—	2145	2245	2345
Kirkliston, Crossroads		—	1849	—	—	1949	—	—	2049	—	2149	2249	2349
Kirkliston, opposite Distillery Brae		—	1850	—	—	1950	—	—	2050	—	2150	2250	2350
Newbridge Inn		—	1854	—	—	1954	—	—	2054	—	2154	2254	2354
Ratho Station, Road End		—	1856	—	—	1956	—	—	2056	—	2156	2256	2356
Ingliston, Showground		—	1858	—	—	1958	—	—	2058	—	2158	2258	2358
Edinburgh Airport, Road End		—	1900	—	—	2000	—	—	2100	—	2200	2300	2400
Maybury		—	1902	—	—	2002	—	—	2102	—	2202	2302	0002
Corstorphine, foot of Drumbrae		—	1904	—	—	2004	—	—	2104	—	2204	2304	0004
Corstorphine, Zoo Park		—	1908	—	—	2008	—	—	2108	—	2208	2308	0008
Haymarket, Roseberry Crescent		—	1913	—	—	2013	—	—	2113	—	2213	2313	0013
<b>Edinburgh, Regent Road</b>		—	1922	—	—	2022	—	—	2122	—	2222	2322	0022

## Sundays

	<i>Service Number</i>	38	38	38	38	38	38	38	38	38	38	38	38	38
<b>Stirling, Bus Station</b>		—	0805	—	—	0920	—	1020	—	1120	1150	1220	—	1320
St Ninians Toll, Bannockburn Road		—	0812	—	—	0928	—	1028	—	1128	1158	1228	—	1328
Bannockburn, Cross		—	0816	—	—	0932	—	1032	—	1132	1202	1232	—	1332
Plean, Main Street		—	0822	—	—	0938	—	1038	—	1138	1208	1238	—	1338
Larbert, Cross		—	0829	—	—	0946	—	1046	—	1146	1216	1246	—	1346
Larbert, The Forge		—	0831	—	0918	0948	—	1048	—	1148	1218	1248	—	1348
Camelon, Police Station		—	0833	—	0920	0950	—	1050	—	1150	1220	1250	—	1350
Falkirk, ASDA		—	0838	—	0925	0955	—	1055	—	1155	1225	1255	—	1355
<b>Falkirk, Bus Station</b>	<i>arr</i>	—	0840	—	0928	0958	—	1058	—	1158	1228	1258	—	1358
	↓		↓		↓	↓		↓		↓	↓	↓		↓
<b>Falkirk, Bus Station</b>	<i>dep</i>	—	0841	—	0931	1001	—	1101	—	1201	1231	1301	—	1401
Laurieston, Mary Square		—	0845	—	0935	1005	—	1105	—	1205	1235	1305	—	1405
Polmont, Co-op		—	0850	—	0941	1011	—	1111	—	1211	1241	1311	—	1411
Linlithgow Bridge, Main Street		—	0857	—	0949	1019	—	1119	—	1219	1249	1319	—	1419
<b>Linlithgow, Cross</b>	<i>arr</i>	—	0902	—	0954	1024	—	1124	—	1224	1254	1324	—	1424
<b>Linlithgow, Cross</b>	<i>dep</i>	0802	0902	0932	0957	1027	1057	1127	1157	1227	1257	1327	1357	1427
Bridgend Village		0810	0910	0940	1005	1035	1105	1135	1205	1235	1305	1335	1405	1435
Threemiletown		0813	0913	0943	1008	1038	1108	1138	1208	1238	1308	1338	1408	1438
Winchburgh, opposite Post Office		0817	0917	0947	1013	1043	1113	1143	1213	1243	1313	1343	1413	1443
Kirkliston, Crossroads		0821	0921	0951	1018	1048	1118	1148	1218	1248	1318	1348	1418	1448
Kirkliston, opposite Distillery Brae		0822	0922	0952	1019	1049	1119	1149	1219	1249	1319	1349	1419	1449
Newbridge Inn		0826	0926	0956	1024	1054	1124	1154	1224	1254	1324	1354	1424	1454
Ratho Station, Road End		0828	0928	0958	1026	1056	1126	1156	1226	1256	1326	1356	1426	1456
Ingliston, Showground		0830	0930	1000	1028	1058	1128	1158	1228	1258	1328	1358	1428	1458
Edinburgh Airport, Road End		0832	0932	1002	1030	1100	1130	1200	1230	1300	1330	1400	1430	1500
Maybury		0834	0934	1004	1032	1102	1132	1202	1232	1302	1332	1402	1432	1502
Corstorphine, foot of Drumbrae		0836	0936	1006	1034	1104	1134	1204	1234	1304	1334	1404	1434	1504
Corstorphine, Zoo Park		0840	0940	1010	1038	1108	1138	1208	1238	1308	1338	1408	1438	1508
Haymarket, Roseberry Crescent		0845	0945	1015	1044	1114	1144	1214	1244	1314	1344	1414	1444	1514
<b>Edinburgh, Regent Road</b>		0854	0954	1024	1054	1124	1154	1224	1254	1324	1354	1424	1454	1524

## Sundays (continued)

	Service Number	38	38	38	38	38	38	38	38	38	38	38	38	
<b>Stirling, Bus Station</b>		—	1420	—	1520	—	1620	1720	1820	1920	2020	2120	—	2220
St Ninians Toll, Bannockburn Road		—	1428	—	1528	—	1628	1727	1827	1927	2027	2127	—	2227
Bannockburn, Cross		—	1432	—	1532	—	1632	1731	1831	1931	2031	2131	—	2231
Plean, Main Street		—	1438	—	1538	—	1638	1737	1837	1937	2037	2137	—	2237
Larbert, Cross		—	1446	—	1546	—	1646	1744	1844	1944	2044	2144	—	2244
Larbert, The Forge		—	1448	—	1548	—	1648	1746	1846	1946	2046	2146	—	2246
Camelon, Police Station		—	1450	—	1550	—	1650	1748	1848	1948	2048	2148	—	2248
Falkirk, ASDA		—	1455	—	1555	—	1655	1753	1853	1953	2053	2153	—	2253
<b>Falkirk, Bus Station</b>	<i>arr</i>	—	1458	—	1558	—	1658	1755	1855	1955	2055	2155	—	2255
	↓		↓		↓		↓	↓	↓	↓	↓	↓		↓
<b>Falkirk, Bus Station</b>	<i>dep</i>	—	1501	—	1601	—	1701	1756	1856	1956	2056	2156	2236	2256
Laurieston, Mary Square		—	1505	—	1605	—	1705	1800	1900	2000	2100	2200	2240	2300
Polmont, Co-op		—	1511	—	1611	—	1711	1805	1905	2005	2105	2205	2245	2305
Linlithgow Bridge, Main Street		—	1519	—	1619	—	1719	1812	1912	2012	2112	2212	2252	2312
<b>Linlithgow, Cross</b>	<i>arr</i>	—	1524	—	1624	—	1724	1817	1917	2017	2117	2217	2257	2317
<b>Linlithgow, Cross</b>	<i>dep</i>	1457	1527	1557	1627	1657	1727	1819	1919	2019	2119	2219	—	—
Bridgend Village		1505	1535	1605	1635	1705	1735	1827	1927	2027	2127	2227	—	—
Threemiletown		1508	1538	1608	1638	1708	1738	1830	1930	2030	2130	2230	—	—
Winchburgh, opposite Post Office		1513	1543	1613	1643	1713	1743	1834	1934	2034	2134	2234	—	—
Kirkliston, Crossroads		1518	1548	1618	1648	1718	1748	1838	1938	2038	2138	2238	—	—
Kirkliston, opposite Distillery Brae		1519	1549	1619	1649	1719	1749	1839	1939	2039	2139	2239	—	—
Newbridge Inn		1524	1554	1624	1654	1724	1754	1843	1943	2043	2143	2243	—	—
Ratho Station, Road End		1526	1556	1626	1656	1726	1756	1845	1945	2045	2145	2245	—	—
Ingliston, Showground		1528	1558	1628	1658	1728	1758	1847	1947	2047	2147	2247	—	—
Edinburgh Airport, Road End		1530	1600	1630	1700	1730	1800	1849	1949	2049	2149	2249	—	—
Maybury		1532	1602	1632	1702	1732	1802	1851	1951	2051	2151	2251	—	—
Corstorphine, foot of Drumbrae		1534	1604	1634	1704	1734	1804	1853	1953	2053	2153	2253	—	—
Corstorphine, Zoo Park		1538	1608	1638	1708	1738	1808	1857	1957	2057	2157	2257	—	—
Haymarket, Roseberry Crescent		1544	1614	1644	1714	1744	1814	1902	2002	2102	2202	2302	—	—
<b>Edinburgh, Regent Road</b>		1554	1624	1654	1724	1754	1824	1911	2011	2111	2211	2311	—	—

## Edinburgh – Falkirk via Corstorphine, Kirkliston, Winchburgh and Linlithgow (connecting service for journeys to Stirling) Falkirk – Stirling

### Mondays to Fridays (except Public Holidays)

Service Number	38	38	38	38	38	38	38	38	38	38	38	38	38	
<b>Edinburgh, Regent Road</b>	—	—	—	—	—	0700	0720	—	0750	0816	0831	0846	0906	
Haymarket, opp Roseberry Crescent	—	—	—	—	—	0710	0730	—	0800	0826	0841	0856	0916	
Corstorphine, opposite Zoo Park	—	—	—	—	—	0715	0735	—	0805	0831	0847	0902	0922	
Corstorphine, foot of Drumbrae	—	—	—	—	—	0719	0739	—	0809	0835	0850	0905	0925	
Maybury	—	—	—	—	—	0721	0741	—	0811	0837	0853	0908	0928	
Edinburgh Airport, Road End	—	—	—	—	—	0723	0743	—	0813	0839	0855	0910	0930	
Ingliston, opposite Showground	—	—	—	—	—	0724	0744	—	0814	0840	0857	0912	0932	
Ratho Station, Road End	—	—	—	—	—	0726	0746	—	0816	0842	0859	0914	0934	
Newbridge Inn	—	—	—	—	—	0729	0749	—	0819	0845	0901	0916	0936	
Kirkliston, foot of Distillery Brae	—	—	—	—	—	0734	0754	—	0824	0850	0906	0921	0941	
Kirkliston, Crossroads	—	—	—	—	—	0735	0755	—	0825	0851	0907	0922	0942	
Winchburgh, Post Office	—	—	—	—	—	0739	0759	—	0829	0855	0912	0927	0947	
Threemiletown	—	—	—	—	—	0743	0803	—	0833	0859	0917	0932	0952	
Bridgend Village	—	—	—	—	—	0746	0806	—	0836	0902	0920	0935	0955	
<b>Linlithgow, opposite Cross</b>	<i>arr</i>	—	—	—	—	0753	0813	—	0843	0909	0928	0943	1003	
<b>Linlithgow, opposite Cross</b>	<i>dep</i>	0612	0644	0704	0714	0734	0754	0814	0829	0844	0910	0931	0946	1006
Linlithgow Bridge, Main Street		0617	0649	0709	0719	0739	0759	0819	0834	0849	0915	0936	0951	1011
Polmont, Black Bull		0624	0656	0716	0727	0747	0807	0827	0842	0857	0923	0944	0959	1019
Laurieston, Mary Square		0629	0701	0721	0733	0753	0813	0833	0848	0903	0929	0950	1005	1025
<b>Falkirk, Bus Station</b>	<i>arr</i>	0633	0705	0725	0737	0757	0817	0837	0852	0907	0933	0954	1009	1029
↓		↓	↓	↓	↓	↓	↓	↓	↓	↓	↓	↓	↓	↓
<b>Falkirk, Bus Station</b>	<i>dep</i>	0634	0707	0727	0738	0758	0818	0838	0853	0908	0934	0957	1012	1032
Falkirk, Upper Newmarket Street	<i>arr</i>	0637	0709	0729	0741	0801	0821	0841	0856	0911	0937	1000	1015	1035
Falkirk, Upper Newmarket Street	<i>dep</i>	0638	0710	0730	0743	0803	0823	0843	0858	0913	0938	1003	1018	1038
Camelon, Sheriff Court		0642	0715	0735	0748	0808	0828	0848	0903	0918	0943	1008	1023	1043
Larbert, Stirling Road		0644	0717	0737	0750	0810	0830	0850	0905	0920	0945	1010	1025	1045
Larbert, Cross		0646	0719	0739	0752	0812	0832	0852	0907	0922	0947	1012	1027	1047
Plean, Main Street		0653	0726	0746	0800	0820	0840	0900	0915	0930	0955	1020	1035	1055
Bannockburn, Cross		0659	0732	0752	0806	0826	0846	0906	0921	0936	1001	1026	1041	1101
St Ninians Toll, Bannockburn Road		0703	0736	0756	0810	0830	0850	0910	0925	0940	1005	1030	1045	1105
<b>Stirling, Bus Station</b>		0710	0743	0803	0818	0838	0858	0918	0933	0948	1013	1038	1053	1113

## Edinburgh – Falkirk via Corstorphine, Kirkliston, Winchburgh and Linlithgow (connecting service for journeys to Stirling) Falkirk – Stirling

### Mondays to Fridays (except Public Holidays) (continued)

	Note Service Number	CD											X38
		38	38	38	38	338	38	38	38	38	38	38	
Edinburgh, Regent Road		1346	1406	1426	1446	—	1506	1526	1546	1606	1626	1646	1656
Haymarket, opp Roseberry Crescent		1356	1416	1436	1456	—	1516	1536	1556	1618	1638	1658	1706
Corstorphine, opposite Zoo Park		1402	1422	1442	1502	—	1522	1542	1602	1625	1645	1705	1711
Corstorphine, foot of Drumbrae		1405	1425	1445	1505	—	1525	1545	1605	1629	1649	1709	1713
Maybury		1408	1428	1448	1508	—	1528	1548	1608	1632	1652	1712	1716
Edinburgh Airport, Road End		1410	1430	1450	1510	—	1530	1550	1610	1634	1654	1714	1718
Ingliston, opposite Showground		1412	1432	1452	1512	—	1532	1552	1612	1636	1656	1716	1720
Ratho Station, Road End		1414	1434	1454	1514	—	1534	1554	1614	1638	1658	1718	1722
Newbridge Inn		1416	1436	1456	1516	—	1536	1556	1616	1640	1700	1720	—
Kirkliston, foot of Distillery Brae		1421	1441	1501	1521	—	1541	1601	1621	1645	1705	1725	1727
Kirkliston, Crossroads		1422	1442	1502	1522	—	1542	1602	1622	1646	1706	1726	1728
Winchburgh, Post Office		1427	1447	1507	1527	—	1547	1607	1627	1651	1711	1731	1733
Threemiletown		1432	1452	1512	1532	—	1552	1612	1632	1656	1716	1736	1738
Bridgend Village		1435	1455	1515	1535	—	1555	1615	1635	1659	1719	1739	1741
Linlithgow, opposite Cross	arr	1443	1503	1523	1543	—	1603	1623	1643	1707	1727	1747	1749
Linlithgow, opposite Cross	dep	1446	1506	1526	1546	—	1606	1626	1646	1710	1730	—	1752
Linlithgow Bridge, Main Street		1451	1511	1531	1551	—	1611	1631	1651	1715	1735	—	1757
Polmont, Black Bull		1459	1519	1539	1559	—	1619	1639	1659	1723	1743	—	1804
Laurieston, Mary Square		1505	1525	1545	1605	—	1625	1645	1705	1729	1749	—	1809
Falkirk, Bus Station	arr	1509	1529	1549	1609	—	1629	1649	1709	1733	1753	—	1813
↓		↓	↓	↓	↓		↓	↓	↓	↓	↓		↓
Falkirk, Bus Station	dep	1512	1532	1552	1612	—	1632	1652	1712	1736	1756	—	1814
Falkirk, Forth Valley College		—	—	—	—	1618	—	—	—	—	—	—	—
Falkirk, Upper Newmarket Street	arr	1515	1536	1555	1615	1622	1636	1655	1715	1739	1759	—	1816
Falkirk, Upper Newmarket Street	dep	1518	1539	1558	1618	1624	1639	1658	1718	1739	1759	—	1817
Camelon, Sheriff Court		1523	1545	1603	1623	1629	1645	1703	1723	1744	1804	—	1822
Larbert, Stirling Road		1525	1547	1605	1625	1631	1647	1705	1725	1746	1806	—	1824
Larbert, Cross		1527	1549	1607	1627	1633	1649	1707	1727	1748	1808	—	1826
Plean, Main Street		1535	1557	1615	1635	1641	1657	1715	1735	1756	1816	—	1833
Bannockburn, Cross		1541	1604	1621	1641	1647	1704	1721	1741	1802	1822	—	1839
St Ninians Toll, Bannockburn Road		1545	1608	1625	1645	1651	1708	1725	1745	1806	1826	—	1843
Stirling, Bus Station		1553	1617	1633	1653	1659	1717	1733	1753	1814	1834	—	1850

Note:  
CD College Days only

Service X38 operates on Limited Stop basis stopping at all route 38 bus stops from Edinburgh Regent Road to Haymarket Roseberry Crescent then at Roseburn, Murrayfield Hotel, Zoo Park, Kirk Loan/Station Road, Drumbrae Roundabout, North Gyle Road, Maybury Junction, Gogar Royal Bank of Scotland Headquarters, Airport Road End, Ingliston Showground, Ratho Station Road End, Kirkliston (Distillery Brae) then all stops to Linlithgow.

## Edinburgh – Falkirk via Corstorphine, Kirkliston, Winchburgh and Linlithgow (connecting service for journeys to Stirling) Falkirk – Stirling

### Mondays to Fridays (except Public Holidays) (continued)

Service Number	38	X38	38	38	38	38	38	38	38	38	38	38	38	
<b>Edinburgh, Regent Road</b>	1706	1716	1731	1745	1800	1815	1830	1900	1930	2030	2130	2230	2330	
Haymarket, opp Roseberry Crescent	1718	1726	1743	1757	1810	1824	1839	1909	1939	2039	2139	2239	2339	
Corstorphine, opposite Zoo Park	1725	1731	1750	1804	1816	1829	1844	1914	1944	2044	2144	2244	2344	
Corstorphine, foot of Drumbrae	1729	1733	1754	1808	1819	1832	1847	1917	1947	2047	2147	2247	2347	
Maybury	1732	1736	1757	1811	1822	1835	1850	1920	1950	2050	2150	2250	2350	
Edinburgh Airport, Road End	1734	1738	1759	1813	1824	1837	1852	1922	1952	2052	2152	2252	2352	
Ingliston, opposite Showground	1736	1740	1801	1815	1826	1839	1854	1924	1954	2054	2154	2254	2354	
Ratho Station, Road End	1738	1742	1803	1817	1828	1841	1856	1926	1956	2056	2156	2256	2356	
Newbridge Inn	1740	—	1805	1822	1832	1843	1858	1928	1958	2058	2158	2258	2358	
Kirkliston, foot of Distillery Brae	1745	1747	1810	1825	1835	1847	1902	1932	2002	2102	2202	2302	0002	
Kirkliston, Crossroads	1746	1748	1811	1826	1836	1848	1903	1933	2003	2103	2203	2303	0003	
Winchburgh, Post Office	1751	1753	1816	1830	1841	1852	1907	1937	2007	2107	2207	2307	0007	
Threemiletown	1756	1758	1821	1835	1846	1856	1911	1941	2011	2111	2211	2311	0011	
Bridgend Village	1759	1801	1824	1838	1849	1859	1914	1944	2014	2114	2214	2314	0014	
<b>Linlithgow, opposite Cross</b>	<i>arr</i>	1807	1809	1832	1846	1857	1907	1922	1952	2022	2122	2222	2322	0022
<b>Linlithgow, opposite Cross</b>	<i>dep</i>	—	1812	—	1849	1857	—	1924	—	2024	2124	—	—	—
Linlithgow Bridge, Main Street	—	1817	—	1854	1902	—	1929	—	2029	2129	—	—	—	
Listloaning	—	—	—	—	1903	—	—	—	—	—	—	—	—	
Polmont, Black Bull	—	1824	—	1901	—	—	1936	—	2036	2136	—	—	—	
Laurieston, Mary Square	—	1829	—	1906	—	—	1941	—	2041	2141	—	—	—	
<b>Falkirk, Bus Station</b>	<i>arr</i>	—	1833	—	1910	—	—	1945	—	2045	2145	—	—	—
↓			↓		↓			↓		↓	↓			
<b>Falkirk, Bus Station</b>	<i>dep</i>	—	1834	—	1911	—	—	1946	—	2046	2146	—	—	—
Falkirk, Upper Newmarket Street	<i>arr</i>	—	1836	—	1913	—	—	1948	—	2048	2148	—	—	—
Falkirk, Upper Newmarket Street	<i>dep</i>	—	1837	—	1914	—	—	1949	—	2049	2149	—	—	—
Camelon, Sheriff Court	—	1842	—	1919	—	—	1954	—	2054	2154	—	—	—	
Larbert, Stirling Road	—	1844	—	1921	—	—	1956	—	2056	2156	—	—	—	
Larbert, Cross	—	1846	—	1923	—	—	1958	—	2058	2158	—	—	—	
Plean, Main Street	—	1853	—	1930	—	—	2005	—	2105	2205	—	—	—	
Bannockburn, Cross	—	1859	—	1936	—	—	2011	—	2111	2211	—	—	—	
St Ninians Toll, Bannockburn Road	—	1903	—	1940	—	—	2015	—	2115	2215	—	—	—	
<b>Stirling, Bus Station</b>	—	1910	—	1947	—	—	2022	—	2122	2222	—	—	—	

Service X38 operates on Limited Stop basis stopping at all route 38 bus stops from Edinburgh Regent Road to Haymarket Roseberry Crescent then at Roseburn, Murrayfield Hotel, Zoo Park, Kirk Loan/Station Road, Drumbrae Roundabout, North Gyle Road, Maybury Junction, Gogar Royal Bank of Scotland Headquarters, Airport Road End, Ingliston Showground, Ratho Station Road End, Kirkliston (Distillery Brae) then all stops to Linlithgow.

### Saturdays

Service Number	38	38	38	38	38	38	38	38	38	38	38	38	38
<b>Edinburgh, Regent Road</b>	—	—	—	—	—	—	0736	0806	0826	<div style="display: flex; align-items: center; justify-content: center;"> <div style="writing-mode: vertical-rl; transform: rotate(180deg); font-size: 0.8em; margin-right: 5px;">then every</div> <div style="border: 2px solid black; border-radius: 50%; width: 30px; height: 30px; display: flex; align-items: center; justify-content: center; margin: 0 5px;">20</div> <div style="writing-mode: vertical-rl; transform: rotate(180deg); font-size: 0.8em; margin-left: 5px;">mins until</div> </div>	1526	1546	1606
Haymarket, opp Roseberry Crescent	—	—	—	—	—	—	0746	0816	0836		1536	1557	1616
Corstorphine, opposite Zoo Park	—	—	—	—	—	—	0752	0822	0842		1542	1603	1622
Corstorphine, foot of Drumbrae	—	—	—	—	—	—	0755	0825	0845		1545	1607	1625
Maybury	—	—	—	—	—	—	0758	0828	0848		1548	1610	1628
Edinburgh Airport, Road End	—	—	—	—	—	—	0800	0830	0850		1550	1613	1630
Ingliston, opposite Showground	—	—	—	—	—	—	0802	0832	0852		1552	1615	1632
Ratho Station, Road End	—	—	—	—	—	—	0804	0834	0854		1554	1617	1634
Newbridge Inn	—	—	—	—	—	—	0806	0836	0856		1556	1620	1636
Kirkliston, foot of Distillery Brae	—	—	—	—	—	—	0811	0841	0901		1601	1625	1641
Kirkliston, Crossroads	—	—	—	—	—	—	0812	0842	0902		1602	1626	1642
Winchburgh, Post Office	—	—	—	—	—	—	0817	0847	0907		1607	1631	1647
Threemiletown	—	—	—	—	—	—	0822	0852	0912		1612	1636	1652
Bridgend Village	—	—	—	—	—	—	0825	0855	0915		1615	1639	1655
<b>Linlithgow, opposite Cross</b> <i>arr</i>	—	—	—	—	—	—	0833	0903	0923		1623	1647	1703
<b>Linlithgow, opposite Cross</b> <i>dep</i>	0642	0714	0744	0759	0806	0821	0836	0906	0926		1626	1651	1706
Linlithgow Bridge, Main Street	0647	0719	0749	0804	0811	0826	0841	0911	0931		1631	1656	1711
Polmont, Black Bull	0654	0726	0756	0811	0819	0834	0849	0919	0939		1639	1704	1719
Laurieston, Mary Square	0659	0731	0801	0816	0825	0840	0855	0925	0945		1645	1710	1725
<b>Falkirk, Bus Station</b> <i>arr</i>	0703	0735	0805	0820	0829	0844	0859	0929	0949		1649	1714	1729
↓	↓	↓	↓	↓	↓	↓	↓	↓	↓	↓	↓	↓	
<b>Falkirk, Bus Station</b> <i>dep</i>	0705	0737	0807	0822	0832	0847	0902	0932	0952	1652	1717	1732	
Falkirk, Upper Newmarket Street <i>arr</i>	0707	0739	0809	0824	0835	0850	0905	0935	0955	1655	1720	1735	
Falkirk, Upper Newmarket Street <i>dep</i>	0708	0740	0810	0825	0838	0853	0908	0938	0958	1658	1723	1738	
Camelon, Sheriff Court	0713	0745	0815	0830	0843	0858	0913	0943	1003	1703	1728	1743	
Larbert, Stirling Road	0715	0747	0817	0832	0845	0900	0915	0945	1005	1705	1730	1745	
Larbert, Cross	0717	0749	0819	0834	0847	0902	0917	0947	1007	1707	1732	1747	
Plean, Main Street	0724	0756	0826	0841	0855	0910	0925	0955	1015	1715	1740	1755	
Bannockburn, Cross	0730	0802	0832	0847	0901	0916	0931	1001	1021	1721	1746	1801	
St Ninians Toll, Bannockburn Road	0734	0806	0836	0851	0905	0920	0935	1005	1025	1725	1750	1805	
<b>Stirling, Bus Station</b>	0741	0813	0843	0858	0913	0928	0943	1013	1033	1733	1758	1813	

## Saturdays (continued)

Service Number	38	38	38	38	38	38	38	38	38	38	38	38	38	
<b>Edinburgh, Regent Road</b>	1626	1646	1706	1726	1746	1806	1826	1856	1930	2030	2130	2230	2330	
Haymarket, opp Roseberry Crescent	1636	1656	1716	1736	1758	1815	1835	1905	1939	2039	2139	2239	2339	
Corstorphine, opposite Zoo Park	1642	1702	1722	1742	1805	1820	1840	1910	1944	2044	2144	2244	2344	
Corstorphine, foot of Drumbrae	1645	1705	1725	1745	1809	1823	1843	1913	1947	2047	2147	2247	2347	
Maybury	1648	1708	1728	1748	1812	1826	1846	1916	1950	2050	2150	2250	2350	
Edinburgh Airport, Road End	1650	1710	1730	1750	1814	1828	1848	1918	1952	2052	2152	2252	2352	
Ingliston, opposite Showground	1652	1712	1732	1752	1816	1830	1850	1920	1954	2054	2154	2254	2354	
Ratho Station, Road End	1654	1714	1734	1754	1818	1832	1852	1922	1956	2056	2156	2256	2356	
Newbridge Inn	1656	1716	1736	1756	1820	1834	1854	1924	1958	2058	2158	2258	2358	
Kirkliston, foot of Distillery Brae	1701	1721	1741	1801	1825	1838	1858	1928	2002	2102	2202	2302	0002	
Kirkliston, Crossroads	1702	1722	1742	1802	1826	1839	1859	1929	2003	2103	2203	2303	0003	
Winchburgh, Post Office	1707	1727	1747	1807	1831	1843	1903	1933	2007	2107	2207	2307	0007	
Threemiletown	1712	1732	1752	1812	1836	1847	1907	1937	2011	2111	2211	2311	0011	
Bridgend Village	1715	1735	1755	1815	1839	1850	1910	1940	2014	2114	2214	2314	0014	
<b>Linlithgow, opposite Cross</b>	<i>arr</i>	1723	1743	1803	1823	1847	1858	1918	1948	2022	2122	2222	2322	0022
<b>Linlithgow, opposite Cross</b>	<i>dep</i>	1726	1746	1806	—	1847	—	1920	—	2024	2124	—	—	—
Linlithgow Bridge, Main Street	1731	1751	1811	—	1852	—	1925	—	2029	2129	—	—	—	
Polmont, Black Bull	1739	1759	1819	—	1859	—	1932	—	2036	2136	—	—	—	
Laurieston, Mary Square	1745	1805	1825	—	1904	—	1937	—	2041	2141	—	—	—	
<b>Falkirk, Bus Station</b>	<i>arr</i>	1749	1809	1829	—	1908	—	1941	—	2045	2145	—	—	—
↓		↓	↓	↓		↓		↓		↓	↓			
<b>Falkirk, Bus Station</b>	<i>dep</i>	1752	1812	1832	—	1909	—	1942	—	2046	2146	—	—	—
Falkirk, Upper Newmarket Street	<i>arr</i>	1755	1815	1835	—	1912	—	1944	—	2048	2148	—	—	—
Falkirk, Upper Newmarket Street	<i>dep</i>	1758	1818	1838	—	1913	—	1945	—	2049	2149	—	—	—
Camelon, Sheriff Court	1803	1823	1843	—	1917	—	1950	—	2054	2154	—	—	—	
Larbert, Stirling Road	1805	1825	1845	—	1919	—	1952	—	2056	2156	—	—	—	
Larbert, Cross	1807	1827	1847	—	1921	—	1954	—	2058	2158	—	—	—	
Plean, Main Street	1815	1835	1855	—	1928	—	2001	—	2105	2205	—	—	—	
Bannockburn, Cross	1821	1841	1901	—	1934	—	2007	—	2111	2211	—	—	—	
St Ninians Toll, Bannockburn Road	1825	1845	1905	—	1938	—	2011	—	2115	2215	—	—	—	
<b>Stirling, Bus Station</b>	1833	1853	1913	—	1945	—	2018	—	2122	2222	—	—	—	

## Edinburgh – Falkirk

via Corstorphine, Kirkliston, Winchburgh and Linlithgow

(connecting service for journeys to Stirling)

## Falkirk – Stirling

### Sundays

Service Number	38	38	38	38	38	38	38	38	38	38	38	38	
<b>Edinburgh, Regent Road</b>	—	—	—	—	0905	—	1006	1036			06	36	1606
Haymarket, opp Roseberry Crescent	—	—	—	—	0914	—	1016	1046			16	46	1616
Corstorphine, opposite Zoo Park	—	—	—	—	0919	—	1022	1052			22	52	1622
Corstorphine, foot of Drumbrae	—	—	—	—	0922	—	1025	1055			25	55	1625
Maybury	—	—	—	—	0925	—	1028	1058			28	58	1628
Edinburgh Airport, Road End	—	—	—	—	0927	—	1030	1100			30	00	1630
Ingliston, opposite Showground	—	—	—	—	0929	—	1032	1102			32	02	1632
Ratho Station, Road End	—	—	—	—	0931	—	1034	1104			34	04	1634
Newbridge Inn	—	—	—	—	0933	—	1036	1106			36	06	1636
Kirkliston, foot of Distillery Brae	—	—	—	—	0937	—	1041	1111			41	11	1641
Kirkliston, Crossroads	—	—	—	—	0938	—	1042	1112			42	12	1642
Winchburgh, Post Office	—	—	—	—	0942	—	1047	1117			47	17	1647
Threemiletown	—	—	—	—	0946	—	1052	1122			52	22	1652
Bridgend Village	—	—	—	0849	0949	—	1055	1125			55	25	1655
<b>Linlithgow, opposite Cross</b>	<i>arr</i>	—	—	—	0857	0957	—	1103	1133		03	33	1703
<b>Linlithgow, opposite Cross</b>	<i>dep</i>	0659	0759	0829	0859	0959	1036	1106	—		06	—	1706
Linlithgow Bridge, Main Street	0704	0804	0834	0904	1004	1041	1111	—			11	—	1711
Polmont, Black Bull	0711	0811	0841	0911	1011	1049	1119	—			19	—	1719
Laurieston, Mary Square	0716	0816	0846	0916	1016	1055	1125	—			25	—	1725
<b>Falkirk, Bus Station</b>	<i>arr</i>	0720	0820	0850	0920	1020	1059	1129	—		29	—	1729
↓		↓	↓	↓	↓	↓	↓	↓			↓		↓
<b>Falkirk, Bus Station</b>	<i>dep</i>	0722	0822	0852	0922	1022	1102	1132	—		32	—	1732
Falkirk, Upper Newmarket Street	<i>arr</i>	0723	0823	0853	0923	1023	1105	1135	—		35	—	1735
Falkirk, Upper Newmarket Street	<i>dep</i>	0724	0824	0854	0924	1024	1108	1138	—		38	—	1738
Camelon, Sheriff Court	0729	0829	0859	0929	1029	1113	1143	—			43	—	1743
Larbert, Stirling Road	0731	0831	0901	0931	1031	1115	1145	—			45	—	1745
Larbert, Cross	0733	0833	—	0933	1033	1117	1147	—			47	—	1747
Plean, Main Street	0740	0840	—	0940	1040	1125	1155	—			55	—	1755
Bannockburn, Cross	0746	0846	—	0946	1046	1131	1201	—			01	—	1801
St Ninians Toll, Bannockburn Road	0750	0850	—	0950	1050	1135	1205	—			05	—	1805
<b>Stirling, Bus Station</b>	0757	0857	—	0957	1057	1143	1213	—			13	—	1813

then  
at  
these  
mins  
past  
each  
hour

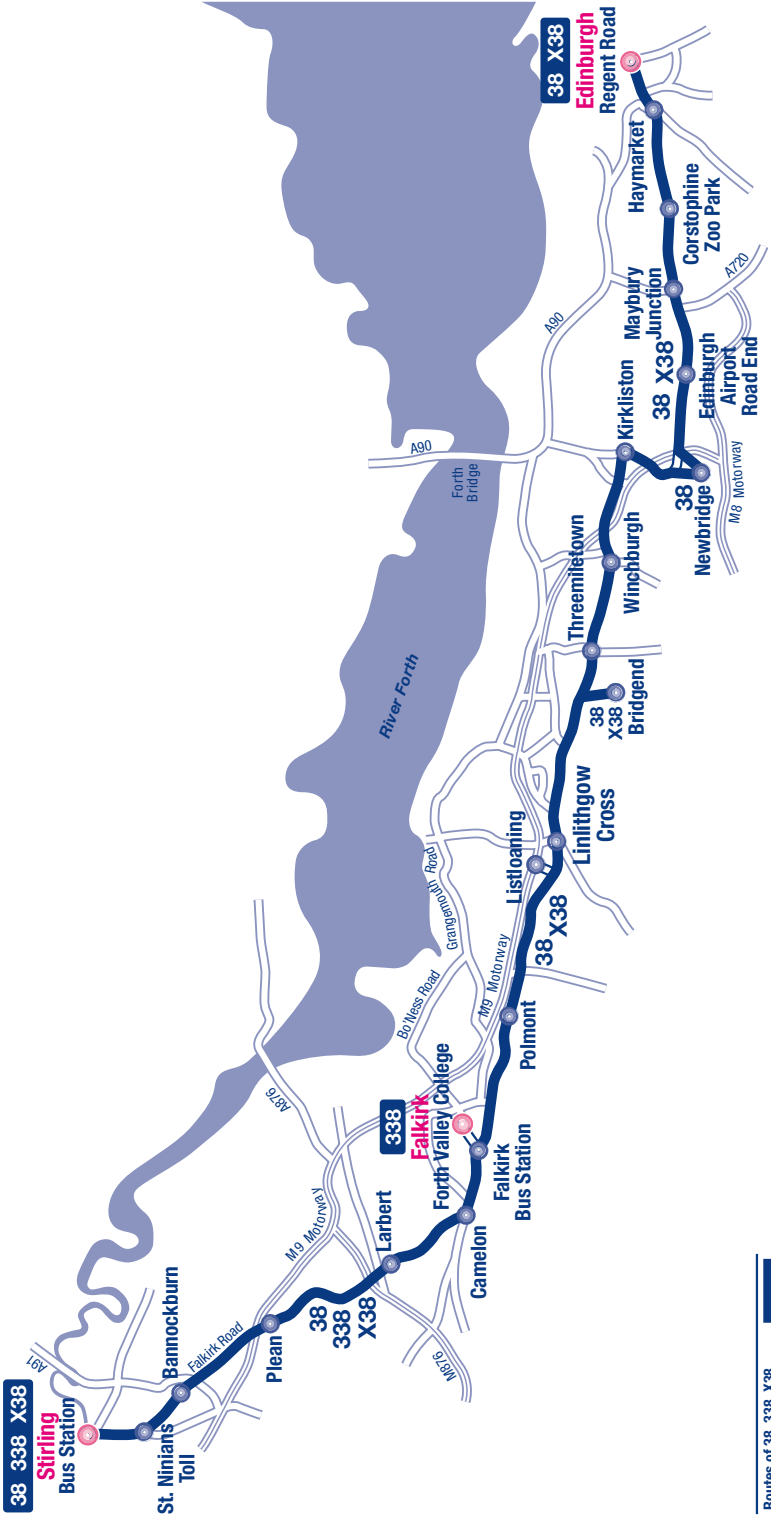
until

## Sundays (continued)

	<i>Service Number</i>	38	38	38	38	38	38	38	38	38	38	38
<b>Edinburgh</b> , Regent Road		1636	1706	1736	1806	1836	1916	2016	2116	2216	2316	
Haymarket, opp Roseberry Crescent		1646	1716	1746	1815	1845	1925	2025	2125	2225	2325	
Corstorphine, opposite Zoo Park		1652	1722	1752	1820	1850	1930	2030	2130	2230	2330	
Corstorphine, foot of Drumbrae		1655	1725	1755	1823	1853	1933	2033	2133	2233	2333	
Maybury		1658	1728	1758	1826	1856	1936	2036	2136	2236	2336	
Edinburgh Airport, Road End		1700	1730	1800	1828	1858	1938	2038	2138	2238	2338	
Ingliston, opposite Showground		1702	1732	1802	1830	1900	1940	2040	2140	2240	2340	
Ratho Station, Road End		1704	1734	1804	1832	1902	1942	2042	2142	2242	2342	
Newbridge Inn		1706	1736	1806	1834	1904	1944	2044	2144	2244	2344	
Kirkliston, foot of Distillery Brae		1711	1741	1811	1838	1908	1948	2048	2148	2248	2348	
Kirkliston, Crossroads		1712	1742	1812	1839	1909	1949	2049	2149	2249	2349	
Winchburgh, Post Office		1717	1747	1817	1843	1913	1953	2053	2153	2253	2353	
Threemiletown		1722	1752	1822	1847	1917	1957	2057	2157	2257	2357	
Bridgend Village		1725	1755	1825	1850	1920	2000	2100	2200	2300	2400	
<b>Linlithgow</b> , opposite Cross	<i>arr</i>	1733	1803	1833	1858	1928	2008	2108	2208	2308	0008	
<b>Linlithgow</b> , opposite Cross	<i>dep</i>	—	1806	—	1900	—	2010	2110	2210	—	—	
Linlithgow Bridge, Main Street		—	1811	—	1905	—	2015	2115	2215	—	—	
Polmont, Black Bull		—	1819	—	1912	—	2022	2122	2222	—	—	
Laurieston, Mary Square		—	1825	—	1917	—	2027	2127	2227	—	—	
<b>Falkirk</b> , Bus Station	<i>arr</i>	—	1829	—	1921	—	2031	2131	2231	—	—	
			↓		↓		↓	↓				
<b>Falkirk</b> , Bus Station	<i>dep</i>	—	1832	—	1923	—	2033	2133	—	—	—	
Falkirk, Upper Newmarket Street	<i>arr</i>	—	1835	—	1924	—	2034	2134	—	—	—	
Falkirk, Upper Newmarket Street	<i>dep</i>	—	1838	—	1925	—	2035	2135	—	—	—	
Camelon, Sheriff Court		—	1843	—	1930	—	2040	2140	—	—	—	
Larbert, Stirling Road		—	1845	—	1932	—	2042	2142	—	—	—	
Larbert, Cross		—	1847	—	1934	—	2044	2144	—	—	—	
Plean, Main Street		—	1855	—	1941	—	2051	2151	—	—	—	
Bannockburn, Cross		—	1901	—	1947	—	2057	2157	—	—	—	
St Ninians Toll, Bannockburn Road		—	1905	—	1951	—	2101	2201	—	—	—	
<b>Stirling</b> , Bus Station		—	1913	—	1958	—	2108	2208	—	—	—	

# 38 X38

including 338



	Routes of 38, 338, X38
	Less frequent service
	Other major roads
	Terminus Points

#### Friday and Saturday Nights

	Note	F5a	F5a
Service Number	44N	44N	44N
<b>Edinburgh</b> , Waverley Bridge		0030	0300
Haymarket, opp Roseberry Crescent		0038	0308
Corstorphine, opposite Zoo Park		0044	0314
Corstorphine, foot of Drumbrae		0048	0318
Maybury		0051	0321
Edinburgh Airport, Road End		0054	0324
Ingliston, opposite Showground		0056	0326
Ratho Station, Road End		0058	0328
Newbridge Inn		0101	0331
Kirkliston, Crossroads		0105	0335
Winchburgh, Post Office		0109	0339
Threemiletown		0112	0342
Bridgend, Road End		0115	0345
<b>Linlithgow</b> , opposite Cross		0120	0350
Bo'ness, Gauze Rd at Sports Centre		0128	0358
Bo'ness, Dean Road at Bormains Road		0133	0403
<b>Bo'ness</b> , Bus Station		0139	0409

	Note	F	F5a	F5a
Service Number	44N	44N	44N	44N
<b>Bo'ness</b> , Bus Station		—	0142	0412
Bo'ness, Dean Road opp Bormains Road		—	0148	0418
Bo'ness, Gauze Rd opp Sports Centre		—	0152	0422
<b>Linlithgow</b> , Cross		2339	0159	0429
Bridgend, Road End		2344	0204	—
Threemiletown		2346	0206	—
Winchburgh, opposite Post Office		2349	0209	—
Kirkliston, Crossroads		2353	0213	—
Newbridge Inn		2356	0216	—
Ratho Station, Road End		2358	0218	—
Ingliston, Showground		2400	0220	—
Edinburgh Airport, Road End		0002	0222	—
Maybury		0005	0225	—
Corstorphine, foot of Drumbrae		0009	0229	—
Corstorphine, Zoo Park		0012	0232	—
Haymarket, Roseberry Crescent		0016	0236	—
<b>Edinburgh</b> , Waverley Bridge		0022	0242	—

#### Note:

F Runs Friday night/Saturday morning only

F5a Runs Friday night/Saturday morning and Saturday night/Sunday morning only

**Service X19** operates on **Limited Stop** basis stopping at all bus stops from Falkirk to Champany Corner then at Ratho Station Road Ingliston Showground, Airport Road End, Gogar Royal Bank of Scotland Headquarters, Maybury Junction, North Gyle Road, Drumbrae Roundabout, Kirk Loan/Station Road, Zoo Park, Murrayfield Hotel, Roseburn, Haymarket Roseberry Crescent then all route X19 stops to Edinburgh Bus Station.

### Mondays to Fridays (except Public Holidays)

### Saturdays

Note Service Number	Mondays to Fridays (except Public Holidays)							Saturdays					
	X19	X19	FC	FC	FC	FC	FC	FC	FC	FC	FC	FC	
Falkirk, Bus Station	—	0705	—	1100	1300	1600	—	0710	0910	1110	1310	1510	1710
Falkirk, Forth Valley College	—	0709	—	1104	1304	1604	—	0714	0914	1114	1314	1514	1714
Grangemouth, Beancross Road	0620	0715	0910	1110	1310	1610	1700	0720	0920	1120	1320	1520	1720
Grangemouth, Newlands Rd - Ellwyn	0621	0717	0912	1111	1311	1612	1702	0721	0921	1121	1321	1521	1721
Grangemouth, Charlotte Dundas Court	0624	0720	0915	1114	1314	1615	1705	0724	0924	1124	1324	1524	1724
Grangemouth, Oxgang Hotel	0626	0722	0917	1116	1316	1617	1707	0726	0926	1126	1326	1526	1726
Grangemouth, B.P. Chemicals	0628	0724	0919	1118	1318	1619	1709	0728	0928	1128	1328	1528	1728
Bo'ness, Snab Brae	0633	0729	0924	1123	1323	1624	1714	0733	0933	1133	1333	1533	1733
Bo'ness, Dean Rd/ Deanfield Dr	0635	0731	0926	1125	1325	1626	1716	0735	0935	1135	1335	1535	1735
Bo'ness, Dean Rd/Cadzow Avenue	0637	0733	0928	1127	1327	1628	1718	0737	0937	1137	1337	1537	1737
Grahamsdyke, opp Graham Crescent	0639	0735	0930	1129	1329	1630	1720	0739	0939	1139	1339	1539	1739
Muirhouses, Road End	0641	0737	0932	1131	1331	1632	1722	0741	0941	1141	1341	1541	1741
Champany Corner	0642	0739	0934	1132	1332	1634	1724	0742	0942	1142	1342	1542	1742
opposite Ratho Station, Road End	0654	0751	0946	1143	1343	1645	1735	0753	0953	1153	1353	1553	1753
Ingliston, Showground	0656	0753	0948	1145	1345	1647	1737	0755	0955	1155	1355	1555	1755
Edinburgh Airport, Road End	0658	0755	0950	1147	1347	1649	1739	0757	0957	1157	1357	1557	1757
Edinburgh, Maybury Junction	0700	0759	0954	1149	1349	1653	1743	0759	0959	1159	1359	1559	1759
Corstorphine, foot of Drum Brae	0701	0802	0957	1150	1350	1656	1746	0800	1000	1200	1400	1600	1800
Corstorphine, Zoo Park	0705	0807	1002	1154	1354	1701	1751	0804	1004	1204	1404	1604	1804
Haymarket, Roseberry Crescent	0711	0815	1010	1200	1400	1709	1759	0810	1010	1210	1410	1610	1810
<b>Edinburgh, Bus Station</b>	0718	0825	1020	1210	1410	1718	1808	0820	1020	1220	1420	1620	1820

### Mondays to Fridays (except Public Holidays)

### Saturdays

Note Service Number	Mondays to Fridays (except Public Holidays)					Saturdays					
	FC	FC	FC	FC	FC	FC	FC	FC	FC	FC	FC
<b>Edinburgh, Bus Station</b>	1025	1215	1415	1735	1815	0825	1025	1225	1425	1625	1825
Haymarket, opp Roseberry Crescent	1035	1225	1425	1745	1825	0835	1035	1235	1435	1635	1835
Corstorphine, opp Zoo Park	1041	1231	1431	1753	1831	0841	1041	1241	1441	1641	1841
Corstorphine, foot of Drum Brae	1045	1235	1435	1758	1835	0845	1045	1245	1445	1645	1845
Edinburgh, Maybury Junction	1047	1237	1437	1801	1837	0846	1046	1246	1446	1646	1846
opp Edinburgh Airport, Road End	1049	1239	1439	1805	1839	0848	1048	1248	1448	1648	1848
opp Ingliston, Showground	1050	1240	1440	1807	1840	0850	1050	1250	1450	1650	1850
Ratho Station, Road End	1052	1242	1442	1809	1842	0852	1052	1252	1452	1652	1852
Champany Corner	1103	1253	1453	1821	1853	0903	1103	1303	1503	1703	1903
Muirhouses, Road End	1104	1254	1454	1823	1854	0904	1104	1304	1504	1704	1904
Grahamsdyke, opp Graham Crescent	1106	1256	1456	1825	1856	0906	1106	1306	1506	1706	1906
Bo'ness, Dean Rd/Cadzow Avenue	1108	1258	1458	1827	1858	0908	1108	1308	1508	1708	1908
Bo'ness, Dean Rd/ Deanfield Dr	1110	1300	1500	1829	1900	0910	1110	1310	1510	1710	1910
Bo'ness, Snab Brae	1112	1302	1502	1831	1902	0912	1112	1312	1512	1712	1912
Grangemouth, B.P. Chemicals	1117	1307	1507	1836	1907	0917	1117	1317	1517	1717	1917
Grangemouth, Oxgang Hotel	1119	1309	1509	1838	1909	0919	1119	1319	1519	1719	1919
Grangemouth, Charlotte Dundas Court	1121	1311	1511	1840	1911	0921	1121	1321	1521	1721	1921
Grangemouth, Newlands Rd - Ellwyn	1124	1314	1514	1843	1914	0924	1124	1324	1524	1724	1924
Grangemouth, Beancross Road	1125	1315	1515	1845	1915	0925	1125	1325	1525	1725	1925
Falkirk, Forth Valley College	1131	1321	—	1851	1921	0931	1131	1331	1531	1731	1931
<b>Falkirk, Bus Station</b>	1135	1325	—	1855	1925	0935	1135	1335	1535	1735	1935

Note:

FC Operated on behalf of Falkirk Council

Service X19 operates on Limited Stop basis, please see page 18

# useful information

For information about our timetables and tickets:

## [www.firstgroup.com](http://www.firstgroup.com)

Timetables are available in large print online, however if you require the information in braille or audio please ring customer services.

## **Timetable Enquiries**

**Traveline: 0871 200 22 33**

(calls cost 10p per minute plus network extras)

## **Customer Services**

**08708 72 72 71** (open Monday to Friday 0800-1800, except public and local holidays)

For general enquiries and information on fares, tickets and current travel offers

## **Lost property**

**08708 72 72 71** (open Monday to Friday 1000-1600, except public and local holidays)

## **National Rail Enquiries**

**08457 48 49 50**