

useful information

For information about our timetables and tickets



www.firstgroup.com

For local bus information



Timetable Enquiries

www.traveline.info



Customer Service

08456 020 121

Monday to Friday, 0730 – 1730

Calls to this number will be charged at your local rate.

Calls from mobiles may vary.



Lost Property

08456 020 121



National Rail

08457 48 49 50



Your Comments

If you have any suggestions or complaints concerning the bus or our services you are travelling on, please contact Customer Services on:

08456 020 121

Alternatively, click the 'contact us'

section on our website,

www.firstgroup.com/worcester

All information is correct at April 2012, but subject to change.

Red line

44 44A 44B 44C

First

Your local bus guide to services in

Worcester Great Malvern



First

from 20 May 2012

Welcome to the Red Line!

Your new information guide for bus services between Worcester and Great Malvern also serving Ledbury **44/44A/44B & 44C**.

These services provide direct links to Great Malvern, Malvern Retail Park, Worcester City Centre & Worcestershire County Hall. Also included is service **44B** which runs to Ledbury via Malvern Hills & British Camp on Sundays & Bank Holiday Mondays during the summer.

Service **44/44A & 44C** buses run **every 10 minutes** throughout the main part of the day on Monday to Saturdays and every hour on Sundays.

Modern, **high-specification buses** operate on this service making your journey **enjoyable and more comfortable**, a wide entrance, low floor and kneeling facility gives easy access for wheelchairs and buggies.

Customer Feedback

We welcome your feedback on all areas of service we provide to you. Your comments are important to us and help us improve the areas where you feel we are not delivering a satisfactory service.

Contact our Customer Services on
08456 020 121 Monday to Friday 0730 to 1730

Alternatively, click the 'Contact Us' section on our website, **www.firstgroup.com**



Great Value

tickets to buy from your driver...

Buy on the bus
- no photo card required



...in Worcester

With **FirstDay** and **FirstWeek WorcesterPLUS** tickets you get unlimited travel on all First bus services in Worcester, Malvern, Droitwich Spa & Pershore for just:

FirstDay **£5.00**
FirstWeek **£14.80**

The more you travel
the greater the saving!

...in Malvern

Flat rate single fare **£1.40**

With **FirstDay** and **FirstWeek** tickets you get unlimited travel on all First bus services within the Malvern area for just:

FirstDay **£2.75**
FirstWeek **£10.60**

Save money! So convenient!
Hassle free!



Tickets to buy from local
Ticket Agents

FirstMonth tickets

A **FirstMonth** ticket gives you unlimited travel for a full calendar month. If you are a regular bus traveller a **FirstMonth** ticket will save you money!

FirstMonth tickets are available from our Ticket Agents. 2 passport size photographs are required for your initial purchase. Proof of age is required for all child purchases.

FirstMonthWorcesterPLUS

Adult or Child - **£46.00**

A **FirstMonthWorcesterPLUS** ticket will give you unlimited travel on **First** buses within the Worcester City area and on services to Droitwich Spa, Pershore and Malvern.

FirstMonthWyvern

Adult or Child - **£72.00**

A **FirstMonthWyvern** ticket will give you unlimited travel on **ALL First** bus services operating within Worcestershire and Herefordshire.

First6Month tickets

A **First6Month** ticket gives you unlimited travel for a full 6 months. If you are a regular bus traveller, then why not commit to a **First6Month** ticket and reap the rewards of bigger savings off your bus travel!

First6Month tickets are available from our Ticket Agents. 2 passport size photographs are required for your initial purchase. Proof of age is required for all child purchases.

First6MonthWorcesterPLUS

Adult **£210.00** or Child **£185.00**

A **First6MonthWorcesterPLUS** ticket will give you unlimited travel on **First** buses within the Worcester City area and on services to Droitwich Spa, Pershore and Malvern.

First6MonthWyvern

Adult **£340.00** or Child **£315.00**

A **First6MonthWyvern** ticket will give you unlimited travel on **ALL First** bus services operating within Worcestershire and Herefordshire.

FirstYear tickets

The biggest and best option for the regular traveller. Big savings can be made with a **FirstYear** ticket. 'Work the savings out for yourself' less than £1.10 a day*. A **FirstYear** ticket gives you unlimited travel for a year.

FirstYear tickets are available from our Ticket Agents. 2 passport size photographs are required for your initial purchase. Proof of age is required for all child purchases.

FirstYearWorcesterPLUS

Adult **£400.00** or Child **£370.00**

A **FirstYearWorcesterPLUS** ticket will give you unlimited travel on **First** buses within the Worcester City area and on services to Droitwich Spa, Pershore and Malvern.

FirstYearWyvern

Adult **£675.00** or Child **£620.00**

A **FirstYearWyvern** ticket will give you unlimited travel on **ALL First** bus services operating within Worcestershire and Herefordshire.

* Based on 360 days travel for an Adult **FirstYearWorcesterPLUS** ticket.

First10Journey tickets

Your flexible friend, a **First10Journey** ticket gives you total flexibility to travel for 10 single journeys at your convenience, valid for up to a year. **First10Journey** tickets are available from our Ticket Agents.

First10JourneyWorcesterPLUS

Adult or Child **£13.70**

A **First10JourneyWorcesterPLUS** ticket allows travel for 10 single journeys on **First** buses within the Worcester City area and on services to Droitwich Spa, Pershore and Malvern.

First10JourneyWyvern

Adult or Child **£20.00**

A **First10JourneyWyvern** ticket allows travel for 10 single journeys on **ALL First** bus services operating within Worcestershire and Herefordshire.

First tickets can be purchased from the following Ticket Agents:

Andrews News,
Crowngate Bus Station,
Friary Walk, Worcester,
Worcestershire,
WR1 3LE

Worcester Tourist
Information Centre
The Guildhall,
High Street,
Worcester, WR1 2EY

Great Malvern
Post Office
Abbey Road, Malvern,
Worcestershire,
WR14 3HJ

Open Monday-Saturday
0600 - 1800,
Sunday 0800 - 1600

Open Monday - Saturday
0930 - 1700,
Bank Holidays 1000 - 1600

Open Monday - Friday
0900 - 1730,
Saturday 0900 - 1230

Please note that not all tickets are available to purchase from all Ticket Agents.

Places of interest

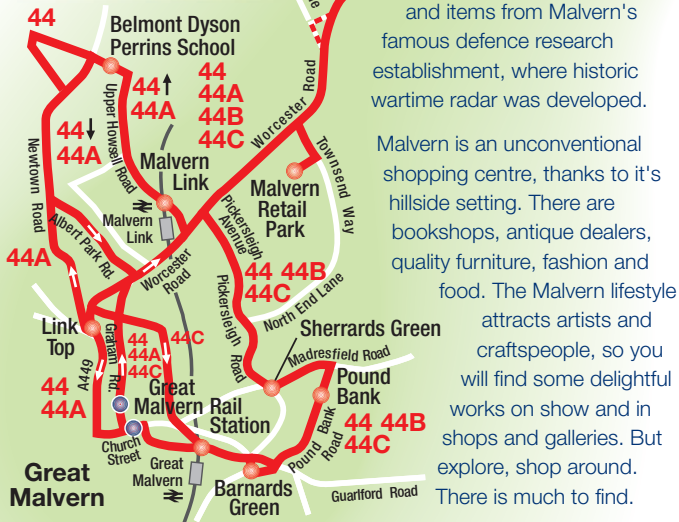
Great Malvern

Situated on the eastern slopes of the scenic Malvern Hills today the town has become a health (mineral springs) and holiday resort. The well waters of Malvern are many, finding them makes an interesting treasure hunt!

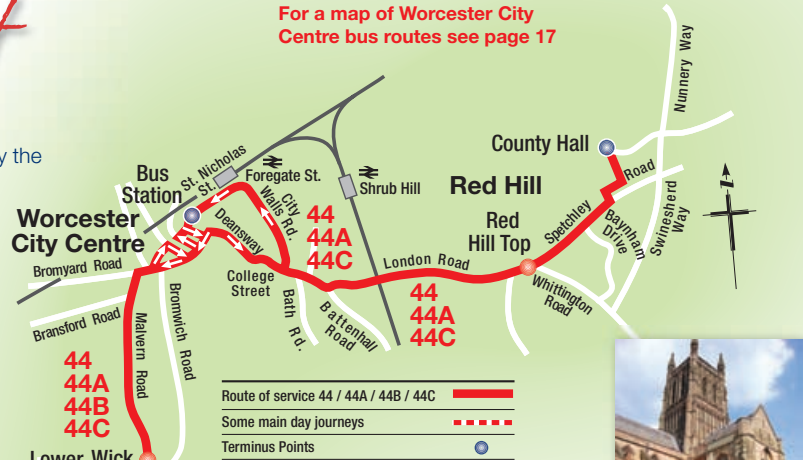
Music and theatre are Malvern traditions. The Malvern Theatres Complex overlooks Priory Park hosting a wide range of plays, films, and concerts; George Bernard Shaw co-founded the original theatre here.

The priory church of Great Malvern dating from 1085 is a cathedral-sized wonder of English medieval architecture. It has massive Norman pillars, a huge famous east window, misericord seats carved with lively and entertaining scenes, and tiles in many designs, manufactured by the monks.

Malvern's other medieval jewel is the Abbey Gateway, which is home to it's Museum filled with exhibits of local history and geology.




For a map of Worcester City Centre bus routes see page 17



Worcester

An 11th-century cathedral city with a wealth of history. The cathedral in its magnificent riverside setting provides a backdrop to

a city that contrasts the half-timbered 'Tudor House' in Friar Street, the Commandery with its Great Hall and the Guildhall with its elaborate facade, believed to be the finest example of early Georgian architecture in the country, with the 21st century Crownsgate Development.



From the bus station a short escalator ride whisks us up into what is arguably one of the Midlands' most elegant shopping malls. Here you may browse at leisure or for the inquisitive a set of brass plaques at strategic locations puts you in the picture of 'Olde Worlde Worcester'.

Home to world famous Royal Worcester Spode and the Dyson Perrins Museum of fine porcelain, nearby the Commandery housed the Royalist Headquarters during the Battle of Worcester.

Take a leisurely journey down the river on one of the pleasure cruisers or search out one of the many cafes and bistros for an excellent lunch. Enjoy fine ales brewed on the premises at Worcester's very own brewery. A visit to remember with something for everyone.



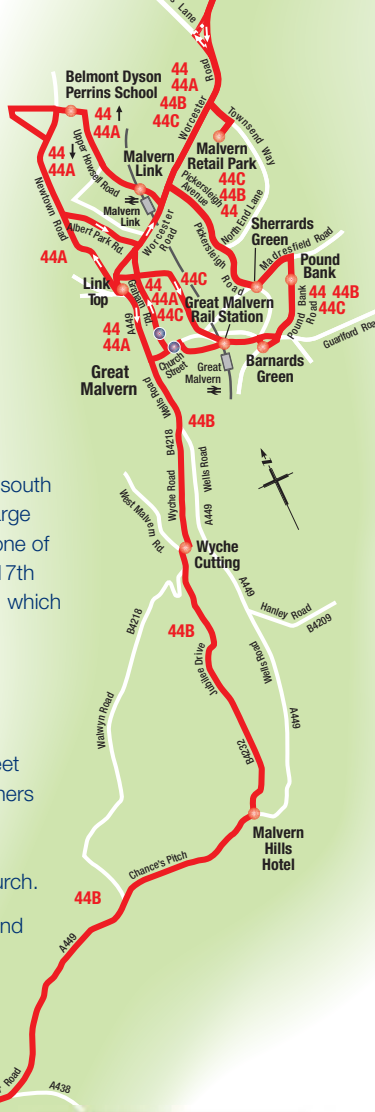


Ledbury

A thriving rural market town situated south of the Malvern Hills, Ledbury has a large number of timber framed buildings, one of the most outstanding buildings, the 17th century black & white Market House, which had originally served as a grain store dominates the town centre.

Other notable buildings are found in nearby Church Lane, a much photographed cobbled medieval street containing the Heritage centre, Butchers Row Folk Museum and the Painted Room (containing sixteenth century frescoes) leading to a fine Parish Church.

With hops and orchards, vineyards and country pubs, the area also includes the magnificent, mock-gothic Eastnor Castle. A major visitor attraction with mediaeval armour, fine art and tapestries, the grounds include a Knight's Maze, Children's Playground and lakeside and woodlands walks.



44 44A 44C

44 County Hall - Worcester - The Malverns - Belmont via Malvern Link and Pound Bank

44A County Hall - Worcester - Belmont via Malvern Link

44C County Hall - Worcester - Great Malvern via Malvern Link and Pound Bank

Mondays to Fridays (except Public Holidays)

	44	44	44	44	44	44	44	44	44	44A	44A	44A	44A	44	44	44	44	44	44	44	44C	44C	44C	44C	44C	44C	44C
County Hall, Countryside Centre
Red Hill Top
Worcester, Bus Station arr
Worcester, Bus Station dep	0540	0620	0640	0655	0705	0718	0732	0738	0740	0750	0758	0802	0825	0842	0852	0902	0912	0922	0932
Lower Wick, Traffic Island	0546	0626	0646	0701	0711	0724	0739	0745	0747	0758	0807	0811	0834	0851	0901	0911	0921	0931	0941
Powick, Hospital Lane	0549	0629	0649	0705	0715	0728	0743	0749	0751	0802	0802	0812	0815	0841	0856	0906	0916	0926	0936	0946
Malvern Link, Retail Park, Morrisons	0711	0721	0736	0751	0757	0759	0810	0810	0822	0848	0903	0913	0923	0933	0943	0953
Malvern Link, Co-op Store	0554	0634	0654	0714	0724	0739	0754	0800	0802	0814	0814	0824	0825	0853	0908	0918	0928	0938	0948	0958
Prospect View, Health Centre	0557	0637	0657	0717	0727	0742	0804	0818	0818	0857	0912	0922	0932	0942	0952	1002
Pound Bank, Moat Way	0559	0639	0659	0719	0729	0744	0807	0821	0822	0900	0915	0925	0935	0945	0955	1005
Chase High School
Barnards Green, Clock Bus Shelter	0602	0642	0702	0723	0733	0748	0812	0826	0837	0905	0920	0930	0940	0950	1000	1010
Great Malvern, Railway Station	0603	0643	0703	0724	0734	0749	0813	0827	0838	0906	0921	0931	0941	0951	1001	1011
Great Malvern, Graham Road	0607	0647	0707	0729	0739	0754	0819	0832	0844	0910	0925	0935	0945	0955	1005	1015
Link Top, Bus Shelter	0610	0650	0710
Malvern Link Station
Belmont, Dyson Perrins School
Great Malvern, Church Street

Key:
SD Schooldays Only
NSD School Holidays
Additional Journey
(College Wednesdays only) - 1240 Sixth Form College to Belmont Bus Station.

44 44A 44C

44 Belmont - The Malverns - Worcester - County Hall via Pound Bank and Malvern Link
44A Great Malvern - Belmont - Worcester - County Hall via Malvern Link
44C Great Malvern - Worcester - County Hall via Imperial Road, Pound Bank and Malvern Link

Mondays to Fridays (except Public Holidays)		NCD	CD	NCD	CD	44A	44	44	44	NCD	CD	44C	CD	44	44C	44	44	44	44	NSD	
Belmont , Dyson Perrins School	0612	0652	0712	0721	0721	0715	0711	0711	0711	0734	0734	0734	0734	0734	0734	0752	0805	0810	0833	0846	
North Belmont **	0612	0652	0712	0721	0721	0715	0711	0711	0711	0734	0734	0734	0734	0734	0734	0752	0805	0810	0833	0846	
Link Top, Bus Shelter	0612	0652	0712	0721	0721	0715	0711	0711	0711	0734	0734	0734	0734	0734	0734	0752	0805	0810	0833	0846	
Great Malvern, Foley Arms	0613	0653	0713	0722	0722	0716	0712	0712	0712	0744	0744	0744	0744	0744	0744	0802	0812	0817	0840	0856	
Great Malvern , Church Street	0615	0655	0716	0725	0725	0720	0716	0716	0716	0748	0748	0748	0748	0748	0748	0806	0816	0821	0844	0900	
Great Malvern , Graham Road	0615	0655	0716	0725	0725	0720	0716	0716	0716	0748	0748	0748	0748	0748	0748	0806	0816	0821	0844	0900	
Link Top, Newtown Road	0615	0655	0716	0725	0725	0720	0716	0716	0716	0748	0748	0748	0748	0748	0748	0806	0816	0821	0844	0900	
Belmont, Dyson Perrins School	0616	0656	0717	0726	0726	0721	0717	0717	0717	0749	0749	0749	0749	0749	0749	0759	0807	0817	0822	0845	0901
Malvern Link, Railway Station	0616	0656	0717	0726	0726	0721	0717	0717	0717	0749	0749	0749	0749	0749	0749	0759	0807	0817	0822	0845	0901
Great Malvern, Railway Station	0616	0656	0717	0726	0726	0721	0717	0717	0717	0749	0749	0749	0749	0749	0749	0759	0807	0817	0822	0845	0901
Barnards Green, Shopping Parade	0618	0658	0719	0729	0729	0724	0720	0720	0720	0752	0752	0752	0752	0752	0752	0802	0810	0820	0825	0848	0904
Chase High School	0621	0701	0722	0733	0733	0728	0724	0724	0724	0756	0756	0756	0756	0756	0756	0806	0814	0829	0852	0908	
Pound Bank, Moat Way	0621	0701	0722	0733	0733	0728	0724	0724	0724	0756	0756	0756	0756	0756	0756	0806	0814	0829	0852	0908	
Prospect View, Health Centre	0624	0704	0725	0735	0735	0730	0726	0726	0726	0758	0759	0759	0759	0759	0759	0809	0817	0833	0833	0855	0911
Malvern Link, opp Co-op Store	0627	0707	0729	0739	0740	0746	0746	0746	0746	0802	0803	0803	0803	0803	0803	0813	0821	0837	0837	0859	0915
Malvern Link, Retail Park, Morrisons	0636	0716	0738	0751	0752	0758	0801	0801	0801	0814	0818	0818	0818	0818	0818	0828	0836	0851	0851	0911	0927
Powick, Hospital Lane	0640	0720	0743	0756	0757	0803	0807	0807	0807	0819	0823	0823	0823	0823	0823	0833	0841	0856	0856	0916	0932
Lower Wick, Traffic Island	0648	0728	0753	0807	0810	0821	0821	0821	0821	0830	0836	0836	0836	0836	0836	0846	0853	0908	0906	0927	0943
Worcester , Bus Station arr	0733	0755	0812	0815	0822	0828	0828	0828	0828	0835	0842	0835	0835	0835	0835	0858	0915	0915	0915	0945	
Worcester , Bus Station dep	0742	0804	0822	0827	0833	0840	0832	0840	0832	0845	0854	0847	0847	0847	0847	0909	0925	0925	0925	0955	
Red Hill, Goodman Baylis	0742	0804	0822	0827	0833	0840	0832	0840	0832	0845	0854	0847	0847	0847	0847	0909	0925	0925	0925	0955	
County Hall , Countryside Centre	0745	0807	0826	0831	0837	0844	0836	0849	0838	0851	0851	0851	0851	0851	0851	0913	0929	0929	0929	0959	

Key:
CD College Days Only
NSD School Holidays
OWR Only operates when required to carry peak loadings to South Form College. Subject to withdrawal at periods of lower demand.
CDA College Days only except Wednesdays
NCD College Days

** North Belmont ** will be served when access road has been opened. Until then, journeys will depart Dyson Perrins School 3 minutes later.

44 44A 44C

44 Belmont - The Malverns - Worcester - County Hall via Pound Bank and Malvern Link
44A Great Malvern - Belmont - Worcester - County Hall via Malvern Link
44C Great Malvern - Worcester - County Hall via Imperial Road, Pound Bank and Malvern Link

Mondays to Fridays (except Public Holidays)		NCD	CD	NCD	CD	44	44C	44	44C	44	44C	44	44C	44	44C	44	44C	44	44C	44	44C
Belmont , Dyson Perrins School	0906	0910	0916	0916	0916	0910	0916	0916	0916	0928	0928	0928	0928	0928	0928	0931	0931	0931	0931	0931	0931
North Belmont **	0906	0910	0916	0916	0916	0910	0916	0916	0916	0928	0928	0928	0928	0928	0928	0931	0931	0931	0931	0931	0931
Link Top, Bus Shelter	0906	0910	0916	0916	0916	0910	0916	0916	0916	0928	0928	0928	0928	0928	0928	0931	0931	0931	0931	0931	0931
Great Malvern, Foley Arms	0917	0920	0920	0920	0920	0917	0920	0920	0920	0928	0928	0928	0928	0928	0928	0931	0931	0931	0931	0931	0931
Great Malvern , Church Street	0920	0928	0928	0928	0928	0920	0928	0928	0928	0928	0928	0928	0928	0928	0928	0931	0931	0931	0931	0931	0931
Great Malvern , Graham Road	0920	0928	0928	0928	0928	0920	0928	0928	0928	0928	0928	0928	0928	0928	0928	0931	0931	0931	0931	0931	0931
Belmont, Dyson Perrins School	0921	0931	0931	0931	0931	0921	0931	0931	0931	0931	0931	0931	0931	0931	0931	0931	0931	0931	0931	0931	0931
Malvern Link, Railway Station	0921	0931	0931	0931	0931	0921	0931	0931	0931	0931	0931	0931	0931	0931	0931	0931	0931	0931	0931	0931	0931
Great Malvern, Railway Station	0914	0924	0934	0934	0934	0914	0924	0934	0934	0934	0934	0934	0934	0934	0934	0934	0934	0934	0934	0934	0934
Barnards Green, Shopping Parade	0918	0928	0938	0938	0938	0918	0928	0938	0938	0938	0938	0938	0938	0938	0938	0938	0938	0938	0938	0938	0938
Pound Bank, Moat Way	0921	0931	0941	0941	0941	0921	0931	0941	0941	0941	0941	0941	0941	0941	0941	0941	0941	0941	0941	0941	0941
Prospect View, Health Centre	0925	0935	0945	0945	0945	0925	0935	0945	0945	0945	0945	0945	0945	0945	0945	0945	0945	0945	0945	0945	0945
Malvern Link, opp Co-op Store	0931	0941	0951	0951	0951	0931	0941	0951	0951	0951	0951	0951	0951	0951	0951	0951	0951	0951	0951	0951	0951
Malvern Link, Retail Park, Morrisons	0937	0947	0957	0957	0957	0937	0947	0957	0957	0957	0957	0957	0957	0957	0957	0957	0957	0957	0957	0957	0957
Powick, Hospital Lane	0942	0952	1002	1002	1002	0942	0952	1002	1002	1002	1002	1002	1002	1002	1002	1002	1002	1002	1002	1002	1002
Lower Wick, Traffic Island	0953	1003	1013	1013	1013	0953	1003	1013	1013	1013	1013	1013	1013	1013	1013	1013	1013	1013	1013	1013	1013
Worcester , Bus Station arr	1015	1025	1025	1025	1025	1015	1025	1025	1025	1025	1025	1025	1025	1025	1025	1025	1025	1025	1025	1025	1025
Worcester , Bus Station dep	1025	1025	1025	1025	1025	1025	1025	1025	1025	1025	1025	1025	1025	1025	1025	1025	1025	1025	1025	1025	1025
Red Hill, Goodman Baylis	1025	1025	1025	1025	1025	1025	1025	1025	1025	1025	1025	1025	1025	1025	1025	1025	1025	1025	1025	1025	1025
County Hall , Countryside Centre	1029	1029	1029	1029	1029	1029	1029	1029	1029	1029	1029	1029	1029	1029	1029	1029	1029	1029	1029	1029	1029

** North Belmont ** will be served when access road has been opened. Until then, journeys will depart Dyson Perrins School 3 minutes later.

Mondays to Fridays (except Public Holidays)

	NSD	SD	SD	NSD
44	44C	44	44A	44
Belmont, Dyson Perrins School	1426	1456 1457
North Belmont **	1430	1500
Link Top, Bus Shelter	1436	1446	1506 1503
Great Malvern, Foley Arms	1437	1447	1507 1504	1517
Great Malvern, Church Street	1440	1450	1510 1507	1520
Great Malvern, Graham Road	1458	1526
Link Top, Newtown Road	1529
Belmont, Dyson Perrins School	1522
Malvern Link, Railway Station	1527
Great Malvern, Railway Station	1441	1451	1501 1511	1508
Barnards Green, Shopping Parade	1444	1454	1504 1514	1511
Chase High School	1514
Pound Bank, Moat Way	1448	1458	1508 1518	1523
Prospect View, Health Centre	1451	1501	1511 1521	1526
Malvern Link, opp Co-op Store	1455	1505	1515 1525	1530
Malvern Link, Retail Park, Morrisons	1501	1511	1521 1531	1536
Powick, Hospital Lane	1507	1517	1527 1537	1542
Lower Wick, Traffic Island	1512	1522	1532 1542	1547
Worcester, Bus Station arr	1523	1533	1543 1553	1600
Worcester, Bus Station dep	1537	1550
Red Hill, Goodman Baylis	1547	1600
County Hall, Countryside Centre	1551	1604

Key:
SD School Days Only
NSD School Holidays

Journeys departing Malvern Link, Retail Park, Powick, Hospital Lane, Lower Wick, Traffic Island to Saturdays will serve Newlands, Swam Inn bus stop en route to Worcester.

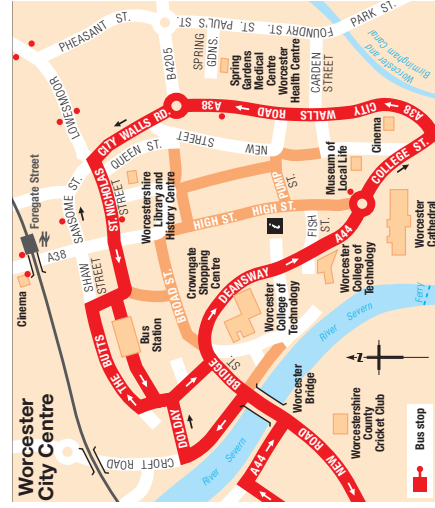
44 44A 44C

44 Belmont - The Malverns - Worcester - County Hall via Pound Bank and Malvern Link
44A Great Malvern - Belmont- Worcester - County Hall via Malvern Link
44C Great Malvern - Worcester - County Hall via Imperial Road, Pound Bank and Malvern Link

Mondays to Fridays (except Public Holidays)

	44C	44	44C	44	44	44A	44	44	44	44	44
Belmont, Dyson Perrins School	1730	1750	1810	1828	1925	2025	2125	2225
North Belmont **	1734	1754	1814	1832	1928	2028	2128	2228
Link Top, Bus Shelter	1740	1800	1820	1838	1933	2033	2133	2233
Great Malvern, Foley Arms	1741	1801	1821	1839	1934	2034	2134	2234
Great Malvern, Church Street	1744	1804	1824	1841	1936	2036	2136	2236
Great Malvern, Graham Road	1732	1752	1856
Link Top, Newtown Road	1859
Belmont, Dyson Perrins School	1904
Malvern Link, Railway Station	1907
Great Malvern, Railway Station	1735	1745	1755	1805	1825	1842	1937	2037	2137	2237
Barnards Green, Shopping Parade	1738	1748	1758	1808	1828	1844	1939	2039	2139	2239
Pound Bank, Moat Way	1742	1752	1802	1812	1832	1847	1941	2041	2141	2241
Prospect View, Health Centre	1745	1755	1805	1815	1835	1850	1944	2044	2144	2244
Malvern Link, opp Co-op Store	1749	1759	1809	1819	1839	1853	1910	1947	2047	2147	2247
Malvern Link, Retail Park, Morrisons	1755	1805	1815	1825	1845	1858	1915	1950	2050	2150
Powick, Hospital Lane	1801	1811	1821	1831	1851	1904	1921	1956	2056	2156	2254
Lower Wick, Traffic Island	1806	1816	1826	1835	1855	1908	1925	2000	2100	2200	2258
Worcester, Bus Station	1819	1827	1837	1844	1904	1917	1934	2008	2107	2207	2305

** North Belmont ** will be served when access road has been opened. Until then, journeys will depart Dyson Perrins School 3 minutes later.
 Journeys departing Malvern Link, Retail Park between 0900 and 1500 on Mondays to Saturdays will serve Newlands, Swam Inn bus stop en route to Worcester.



44 44C

44 County Hall - Worcester - The Malverns - Belmont via Malvern Link and Pound Bank
44C County Hall - Worcester - Great Malvern via Malvern Link and Pound Bank

Saturdays and Good Friday

	44	44	44	44	44	44	44	44	44	44	44	44	44	44	44	44	44
County Hall, Countryside Centre
Red Hill Top
Worcester, Bus Station arr
Worcester, Bus Station dep	0635	0730	0800	0820	0837	0852	0902	0912	0922	0932	0942	0952	1006	1006	1006	1006	1006
Lower Wick, Traffic Island	0641	0737	0807	0827	0844	0901	0911	0921	0931	0941	0951	1001	1001	1001	1001	1001	1001
Powick, Hospital Lane	0644	0740	0810	0830	0848	0906	0916	0926	0936	0946	0956	1006	1006	1006	1006	1006	1006
Malvern Link, Retail Park, Morrisons
Malvern Link, Co-op Store	0649	0750	0820	0840	0900	0918	0928	0938	0948	0958	1008	1018	1018	1018	1018	1018	1018
Prospect View, Health Centre	0652	0754	0824	0844	0904	0922	0932	0942	0952	1002	1012	1022	1022	1022	1022	1022	1022
Pound Bank, Moat Way	0654	0757	0827	0847	0907	0925	0935	0945	0955	1005	1015	1025	1025	1025	1025	1025	1025
Barnards Green, Clock Bus Shelter	0658	0802	0832	0852	0912	0930	0940	0950	1000	1010	1020	1030	1030	1030	1030	1030	1030
Great Malvern, Railway Station	0659	0803	0833	0853	0913	0931	0941	0951	1001	1011	1021	1031	1031	1031	1031	1031	1031
Great Malvern, Graham Road	0703	0807	0837	0857	0917	0935	0945	0955	1005	1015	1025	1035	1035	1035	1035	1035	1035
Link Top, Bus Shelter	0705
Malvern Link Station	0810	0840	0900	0920	0939	0959	1019	1039
Belmont, Dyson Perrins School	0814	0844	0904	0924	0943	1003	1023	1043

Did you know...

...that you can buy our **First10Journey** ticket at **PayPoint** agents in your area.

First10Journey tickets give you the flexibility to travel when you want on our buses, you simply use one journey each time you travel, what could be simpler!

Look out for the **PayPoint** logo at your local shop.



44 44C

44 County Hall - Worcester - The Malverns - Belmont via Malvern Link and Pound Bank
44C County Hall - Worcester - Great Malvern via Malvern Link and Pound Bank

Saturdays and Good Friday

	44	44	44	44	44	44	44	44	44	44	44	44	44	44	44	44	44
County Hall, Countryside Centre
Red Hill Top
Worcester, Bus Station arr
Worcester, Bus Station dep	42	52
Lower Wick, Traffic Island	51	01
Powick, Hospital Lane	56	06
Malvern Link, Retail Park, Morrisons	03	13
Malvern Link, Co-op Store	08	18
Prospect View, Health Centre	12	22
Pound Bank, Moat Way	15	25
Barnards Green, Clock Bus Shelter	20	30
Great Malvern, Railway Station	21	31
Great Malvern, Graham Road	25	35
Link Top, Bus Shelter
Malvern Link Station
Belmont, Dyson Perrins School



Ask for PlusBus when buying your train ticket for unlimited travel around town.

PlusBus is like a bus pass that you buy at the same time as your train ticket, at the rail station or by phone.

You get a discounted price on unlimited bus travel around the destination town of your rail journey.

