

# Great Value BUS TICKETS in Colchester

## Inner

**DAY**  
**£3.80**

Child - £2.60

**DAY TRIO\***  
**£11.40**

**WEEKLY**  
**£16.00**

Child - £12.50

**10 JOURNEY**  
**£18.00**

**4 WEEKLY**  
**£45.00**

Child - £36.00

**3 MONTHLY**  
**£143.00**

**ANNUAL**  
**£490.00**

**\*\***  
**GROUP/FAMILY**  
1 Adult + 2 Kids **£5.00**  
2 Adult + 3 Kids **£7.50**

## Borocard Inner / Outer Zones

**WEEKLY**  
Inner - £18.00  
Outer - £28.00

**MONTHLY**  
Inner - £63.50  
Outer - £95.00

**3 MONTHLY**  
Inner - £180.00  
Outer - £280.00

**ANNUAL**  
Inner - £635.50  
Outer - £885.00

## Where can I buy?...



on mobile



online



in the Ticket shop



on bus



Scan me to view First information on the move

Useful information about our timetables and tickets...



[www.firstgroup.com](http://www.firstgroup.com)

### Customer services

We're always looking to improve our services. If you have any general enquiries or comments, please get in touch.



**0345 602 0121**

(Mon-Sat, 0700-1900;  
Sun 0900-1700 except public holidays)



[firstsouthuk@firstgroup.com](mailto:firstsouthuk@firstgroup.com)



@FirstEssex



First Essex Buses

### General travel information nationwide



Traveline: **0871 200 22 33**

**64** **64A**

Shrub End/St. Michaels to Greenstead

Serving:

Colchester Town Centre

Bus times from 28 August 2016



# Hello and welcome

## Thanks for choosing to travel with First in Essex

Our guide will help you plan your next bus journey.

Inside you can find:

- The times we operate
- Information on the tickets we have on offer
- Contact details for timetable enquiries and customer service

We really hope you enjoy travelling with First in Essex. Our network has many interchange points to allow you to connect with other First services across the county. We serve almost all areas of Essex through an extensive network of routes.

### What's Changed

**Services 64/64A:** Monday to Saturday mid and late evening timetable revised to improve punctuality. The Sunday service revised to operate as per the standard weekday service 64 and 64A route, with the service 64B variant withdrawn.

### A choice of tickets

We offer a range of tickets to suit your travelling needs. As well as **Singles** and **Returns**, we have tickets offering unlimited travel such as **FirstDay**, **FirstWeek**, **First4Weekly**, **First3Monthly** and **FirstAnnual**.

Our **12Journey** ticket is perfect if you only travel now and again and don't want to have to carry cash. Each 12Journey ticket gives you 12 trips to use anytime over a one month period. Note that 12Journey tickets are only available in Colchester.

Longer term season tickets can be bought online at [www.firstgroup.com](http://www.firstgroup.com) from our ticket agents across Essex (see online for details), or from our First travel shops in Chelmsford and Colchester:

**First Travel Shop**, Duke Street, Chelmsford, CM1 1GZ  
**First Travel Shop**, 26 St Botolph's Street, Colchester, C02 7EA

Our First travel shops are open 0900 to 1700 Monday to Friday and 0900 to 1300 on Saturdays.

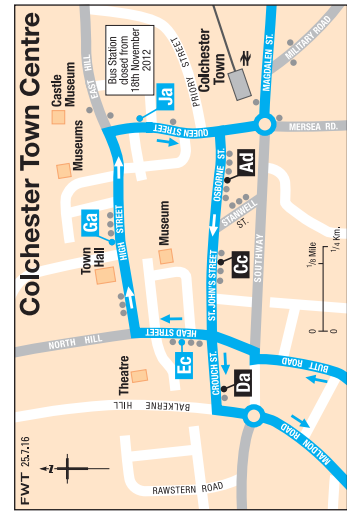
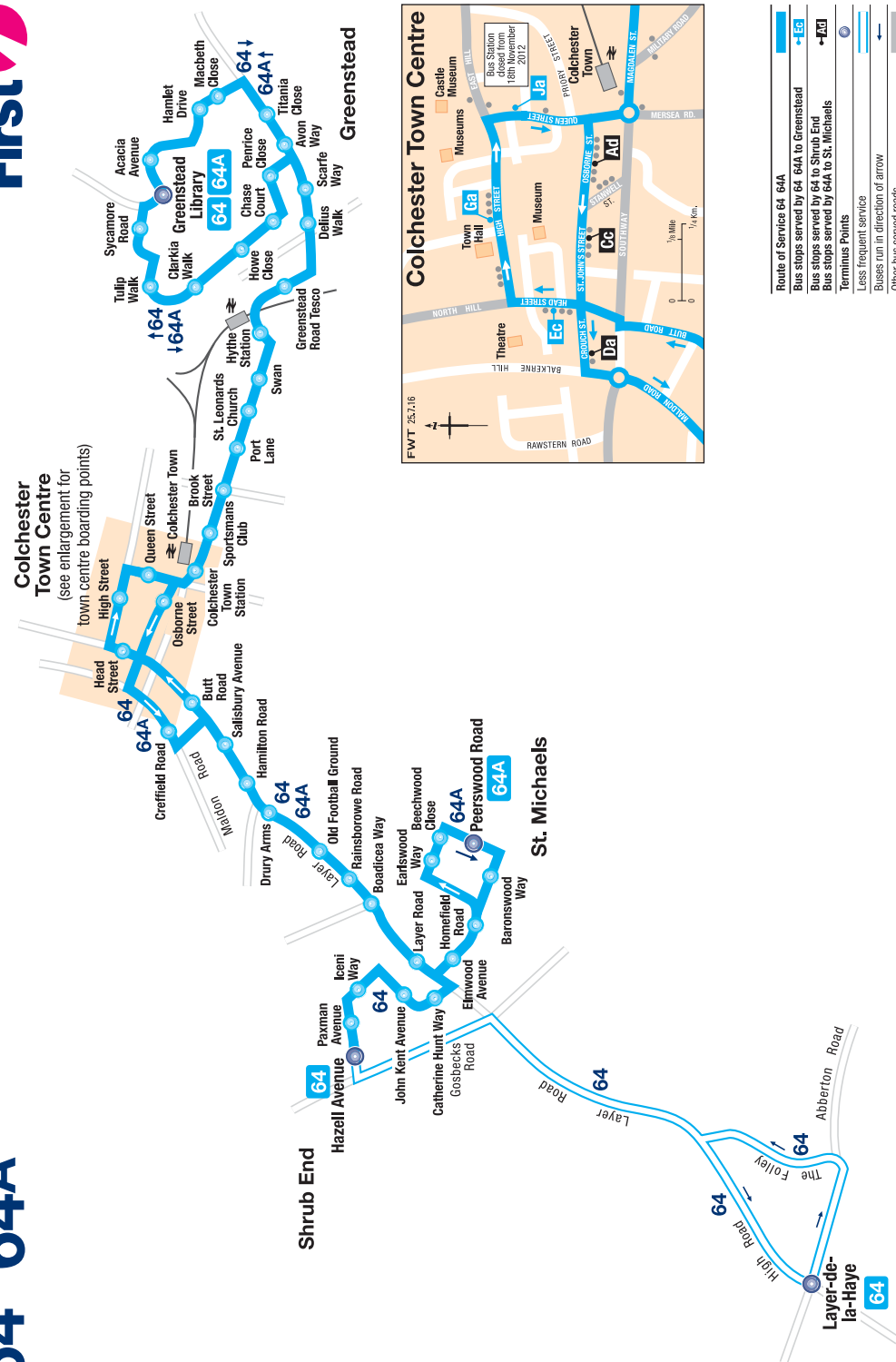
### Thanks for travelling with us...

For more information on any aspect of our services please visit: [www.firstgroup.com/essex](http://www.firstgroup.com/essex)

Photograph courtesy of the Colchester Tourist Information Centre  
[www.visitcolchester.com](http://www.visitcolchester.com)



# 64 64A





Route of Service 64 64A	→ EC
Bus stops served by 64 64A to Greenstead	→ LAD
Bus stops served by 64 in Shrub End	→ LAD
Bus stops served by 64A to St. Michaels	→ LAD
Terminus Points	●
Less frequent service	→
Buses run in direction of arrow	→
Other bus served roads	→
Other bus stops	●

# 64 64A

## St Michaels/Shrub End – Greenstead via Town Centre

**Mondays to Fridays (except Public Holidays)**

<i>Service Number</i>	64	64A	64	64	64A	64	64A	64	64A	64	64A	64	64A	64	64A	64	64A	64
<b>St Michaels</b> , Peerswood Road	—	—	—	—	0707	—	0727	—	0748	—	0807	—	0827	—	0847	—	0907	—
<b>Shrub End</b> , Hazell Avenue	—	—	—	0700	—	—	—	0737	—	0757	—	0817	—	0837	—	0857	—	0917
Colchester, Head Street (Stop Eb)	—	—	—	0714	0721	—	0741	0751	0802	0811	0821	0831	0841	0851	0901	0911	0921	0931
Colchester, Queen Street (Stop Ja)	—	—	—	0719	0726	—	0746	0756	0807	0816	0826	0836	0846	0856	0906	0916	0926	0936
<b>Colchester</b> , Town Railway Station  <i>arr</i>	—	—	—	0720	0727	—	0747	0757	0808	0817	0827	0837	0847	0857	0907	0917	0927	0937
<b>Colchester</b> , Town Railway Station  <i>dep</i>	0642	0652	0702	0722	0729	0739	0749	0759	0810	0819	0829	0839	0849	0859	0909	0919	0929	0939
Greenstead Road, Tesco	0650	0700	0710	0730	0737	0747	0757	0807	0818	0827	0837	0847	0857	0907	0917	0927	0937	0947
Greenstead West, Clarkia Walk	0656	—	0716	0736	—	0753	—	0813	—	0833	—	0853	—	0913	—	0933	—	0953
Greenstead East, Hamlet Drive	—	0706	—	—	0743	—	0803	—	0824	—	0843	—	0903	—	0923	—	0943	—
<b>Greenstead</b> , Library	0658	0708	0718	0738	0745	0755	0805	0815	0826	0835	0845	0855	0905	0915	0925	0935	0945	0955

# 64 64A

## St Michaels/Shrub End – Greenstead via Town Centre

**Mondays to Fridays (except Public Holidays) (continued)**

<i>Service Number</i>		64A	64	64A	64	64A	64		64	64A	64	64A	64	64A	64	64A	64	64A
<b>St Michaels</b> , Peerswood Road	<b>then at these mins past each hour</b>	27	—	47	—	07	—	<b>until</b>	—	1507	—	1527	—	1547	—	1610	—	1630
<b>Shrub End</b> , Hazell Avenue		—	37	—	57	—	17		1457	—	1517	—	1537	—	1600	—	1620	—
Colchester, Head Street (Stop Eb)		41	51	01	11	21	31		1511	1521	1531	1541	1551	1601	1614	1624	1634	1644
Colchester, Queen Street (Stop Ja)		46	56	06	16	26	36		1516	1526	1536	1546	1556	1606	1619	1629	1639	1649
<b>Colchester</b> , Town Railway Station ➡ <i>arr</i>		47	57	07	17	27	37		1517	1527	1537	1547	1557	1607	1620	1630	1640	1650
<b>Colchester</b> , Town Railway Station ➡ <i>dep</i>		49	59	09	19	29	39		1519	1529	1539	1549	1559	1609	1622	1632	1642	1652
Greenstead Road, Tesco		57	07	17	27	37	47		1527	1537	1547	1557	1607	1617	1630	1640	1650	1700
Greenstead West, Clarkia Walk		—	13	—	33	—	53		1533	—	1553	—	1613	—	1636	—	1656	—
Greenstead East, Hamlet Drive		03	—	23	—	43	—		—	1543	—	1603	—	1623	—	1646	—	1706
<b>Greenstead</b> , Library		05	15	25	35	45	55		1535	1545	1555	1605	1615	1625	1638	1648	1658	1708

# 64 64A

## St Michaels/Shrub End – Greenstead via Town Centre

**Mondays to Fridays (except Public Holidays) (continued)**

	Note																			ECC	
	Service Number	64	64A	64	64A	64	64A	64	64A	64	64A	64	64A	64	64A	64	64A	64	64A	64	64A
Layer de la Haye		—	—	—	—	—	—	—	—	—	—	—	—	—	—	1911	—	—	—	—	—
<b>St Michaels</b> , Peerswood Road		—	1650	—	1710	—	1730	—	1750	—	1812	—	1832	—	1853	—	1930	—	—	—	2030
<b>Shrub End</b> , Hazell Avenue		1640	—	1700	—	1720	—	1740	—	1804	—	1824	—	1843	—	1918	—	2000	—	—	—
Colchester, Head Street (Stop Eb)		1654	1704	1714	1724	1734	1744	1754	1804	1818	1824	1836	1844	1855	1905	1930	1940	2010	2040	2040	2040
Colchester, Queen Street (Stop Ja)		1659	1709	1719	1729	1739	1749	1759	1809	1823	1828	1840	1848	1859	1909	1934	1944	2014	2044	2044	2044
<b>Colchester</b> , Town Railway Station ⇌ <i>arr</i>		1700	1710	1720	1730	1740	1750	1800	1810	—	1829	1841	—	1900	1910	—	1945	2015	2045	2045	2045
<b>Colchester</b> , Town Railway Station ⇌ <i>dep</i>		1702	1712	1722	1732	1742	1752	1802	1812	—	1831	1843	—	1902	1912	—	1946	2016	2046	2046	2046
Greenstead Road, Tesco		1710	1720	1730	1740	1750	1800	1810	1820	—	1839	1851	—	1910	1920	—	1952	2022	2052	2052	2052
Greenstead West, Clarkia Walk		1716	—	1736	—	1756	—	1816	—	—	—	1856	—	1915	—	—	—	—	2026	—	—
Greenstead East, Hamlet Drive		—	1726	—	1746	—	1806	—	1826	—	1844	—	—	—	1925	—	1956	—	2056	—	—
<b>Greenstead</b> , Library		1718	1728	1738	1748	1758	1808	1818	1828	—	1846	1858	—	1917	1927	—	1958	2028	2058	2058	2058

Note:

ECC Journey operated under contract to Essex County Council

# 64 64A

## St Michaels/Shrub End – Greenstead via Town Centre

**Mondays to Fridays (except Public Holidays) (continued)**

	Note	ECC	ECC	ECC	ECC	ECC												
	Service Number	64	64A	64	64A	64												
Layer de la Haye		—	—	—	—	2310												
<b>St Michaels</b> , Peerswood Road		—	2130	—	2230	—												
<b>Shrub End</b> , Hazell Avenue		2100	—	2200	—	2320												
Colchester, Head Street (Stop Eb)		2110	2140	2210	2240	2330												
Colchester, Queen Street (Stop Ja)		2114	2144	2214	2244	2334												
<b>Colchester</b> , Town Railway Station ➡ <i>arr</i>		2115	2145	2215	2245	2335												
<b>Colchester</b> , Town Railway Station ➡ <i>dep</i>		2116	2146	2216	2246	2336												
Greenstead Road, Tesco		2122	2152	2222	2252	2342												
Greenstead West, Clarkia Walk		2126	—	2226	—	2346												
Greenstead East, Hamlet Drive		—	2156	—	2256	—												
<b>Greenstead</b> , Library		2128	2158	2228	2258	2348												

Note:

ECC Journey operated under contract to Essex County Council

# 64 64A

## St Michaels/Shrub End – Greenstead via Town Centre

### Saturdays

Service Number	64	64A	64	64	64A	64	64	64A	64	64A	64	64A		64	64A	64	64A	64
<b>St Michaels</b> , Peerswood Road	—	0704	—	—	0748	—	0820	—	—	0848	—	0908	<b>then at these mins past each hour</b>	—	28	—	48	—
Shrub End, Hazell Avenue	—	—	—	0735	—	0803	—	—	0839	—	0859	—		19	—	39	—	59
Colchester, Head Street (Stop Eb)	—	0718	—	0749	0802	0817	0834	—	0853	0902	0913	0922		33	42	53	02	13
Colchester, Queen Street (Stop Ja)	—	0723	—	0754	0807	0822	0839	—	0858	0907	0918	0927		38	47	58	07	18
<b>Colchester</b> , Town Railway Station ➡ <i>arr</i>	—	0724	—	0755	0808	0823	0840	—	0859	0908	0919	0928		39	48	59	08	19
<b>Colchester</b> , Town Railway Station ➡ <i>dep</i>	0709	0726	0741	0757	0810	0825	0842	0851	0901	0910	0921	0930		41	50	01	10	21
Greenstead Road, Tesco	0717	0734	0749	0805	0818	0833	0850	0859	0909	0918	0929	0938		49	58	09	18	29
Greenstead West, Clarkia Walk	0723	—	0755	0811	—	0839	0856	—	0915	—	0935	—		55	—	15	—	35
Greenstead East, Hamlet Drive	—	0740	—	—	0824	—	—	0905	—	0924	—	0944		—	04	—	24	—
<b>Greenstead</b> , Library	0725	0742	0757	0813	0826	0841	0858	0907	0917	0926	0937	0946		57	06	17	26	37

# 64 64A

## St Michaels/Shrub End – Greenstead via Town Centre

### Saturdays (continued)

	Note																ECC	ECC
	Service Number	64A	64	64A	64	64A	64	64A	64	64A	64A	64	64	64	64A	64	64A	64
<b>St Michaels</b> , Peerswood Road	08		—	1708	—	1728	—	1748	—	1805	—	—	1853	—	1930	—	2030	—
<b>Shrub End</b> , Hazell Avenue	—		1659	—	1719	—	1736	—	1759	—	1821	1836	—	1904	—	2000	—	2100
Colchester, Head Street (Stop Eb)	22		1713	1722	1733	1742	1750	1802	1813	1817	1833	1848	1906	1916	1940	2010	2040	2110
Colchester, Queen Street (Stop Ja)	27		1718	1727	1738	1747	1755	1807	1818	1821	1837	1852	1911	1920	1944	2014	2044	2114
<b>Colchester</b> , Town Railway Station ➡ <i>arr</i>	28	until	1719	1728	1739	—	1756	1808	—	1822	1838	1853	1912	—	1945	2015	2045	2115
<b>Colchester</b> , Town Railway Station ➡ <i>dep</i>	30		1721	1730	1741	—	1758	1810	—	1824	1840	1855	1913	—	1946	2016	2046	2116
Greenstead Road, Tesco	38		1729	1738	1749	—	1806	1818	—	1832	1848	1903	1921	—	1952	2022	2052	2122
Greenstead West, Clarkia Walk	—		1735	—	1755	—	1812	—	—	—	—	1908	1926	—	—	2026	—	2126
Greenstead East, Hamlet Drive	44		—	1744	—	—	—	1824	—	1837	1853	—	—	—	1956	—	2056	—
<b>Greenstead</b> , Library	46		1737	1746	1757	—	1814	1826	—	1839	1855	1910	1928	—	1958	2028	2058	2128

Note:

ECC Journey operated under contract to Essex County Council



# 64 64A

## St Michaels/Shrub End – Greenstead via Town Centre

### Saturdays (continued)

	Note	ECC	ECC	ECC	ECC													
Service Number		64A	64	64A	64													
Layer de la Haye		—	—	—	2310													
<b>St Michaels</b> , Peerswood Road		2130	—	2230	—													
<b>Shrub End</b> , Hazell Avenue		—	2200	—	2320													
Colchester, Head Street (Stop Eb)		2140	2210	2240	2330													
Colchester, Queen Street (Stop Ja)		2144	2214	2244	2334													
<b>Colchester</b> , Town Railway Station ➡ <i>arr</i>		2145	2215	2245	2335													
<b>Colchester</b> , Town Railway Station ➡ <i>dep</i>		2146	2216	2246	2336													
Greenstead Road, Tesco		2152	2222	2252	2342													
Greenstead West, Clarkia Walk		—	2226	—	2346													
Greenstead East, Hamlet Drive		2156	—	2256	—													
<b>Greenstead</b> , Library		2158	2228	2258	2348													

Note:

ECC Journey operated under contract to Essex County Council

# 64 64A

## St Michaels/Shrub End – Greenstead via Town Centre

### Sundays and Public Holidays

<i>Service Number</i>	64	64A	64	64A	64	64A	64	64A	64	64A	64	64A	64	64A	64	64A	64	64A
<b>St Michaels</b> , Peerswood Road	—	—	—	0920	—	1000	—	1040	—	1120	—	1200	—	1240	—	1320	—	1400
<b>Shrub End</b> , Hazell Avenue	—	—	0900	—	0940	—	1020	—	1100	—	1140	—	1220	—	1300	—	1340	—
Colchester, Head Street (Stop Eb)	—	—	0914	0934	0954	1014	1034	1054	1114	1134	1154	1214	1234	1254	1314	1334	1354	1414
<b>Colchester</b> , Town Railway Station ➡ <i>arr</i>	—	—	0920	0940	1000	1020	1040	1100	1120	1140	1200	1220	1240	1300	1320	1340	1400	1420
<b>Colchester</b> , Town Railway Station ➡ <i>dep</i>	0842	0902	0922	0942	1002	1022	1042	1102	1122	1142	1202	1222	1242	1302	1322	1342	1402	1422
Greenstead Road, Tesco	0850	0910	0930	0950	1010	1030	1050	1110	1130	1150	1210	1230	1250	1310	1330	1350	1410	1430
Greenstead West, Clarkia Walk	0856	—	0936	—	1016	—	1056	—	1136	—	1216	—	1256	—	1336	—	1416	—
Greenstead East, Hamlet Drive	—	0916	—	0956	—	1036	—	1116	—	1156	—	1236	—	1316	—	1356	—	1436
<b>Greenstead</b> , Library	0858	0918	0938	0958	1018	1038	1058	1118	1138	1158	1218	1238	1258	1318	1338	1358	1418	1438

# 64 64A

## St Michaels/Shrub End – Greenstead via Town Centre

### Sundays and Public Holidays (continued)

<i>Service Number</i>	64	64A	64	64A	64	64A	64	64A	64	64A	64	64A	64	64A	64	64A	64	64A
<b>St Michaels</b> , Peerswood Road	—	1440	—	1520	—	1600	—	1640	—	1720	—	1800	—	1830	—	1930	—	2030
<b>Shrub End</b> , Hazell Avenue	1420	—	1500	—	1540	—	1620	—	1700	—	1740	—	1820	—	1900	—	2000	—
Colchester, Head Street (Stop Eb)	1434	1454	1514	1534	1554	1614	1634	1654	1714	1734	1754	1814	1834	1839	1909	1939	2009	2039
<b>Colchester</b> , Town Railway Station ➡ <i>arr</i>	1440	1500	1520	1540	1600	1620	1640	1700	1720	1740	1800	1820	1840	1844	1914	1944	2014	2044
<b>Colchester</b> , Town Railway Station ➡ <i>dep</i>	1442	1502	1522	1542	1602	1622	1642	1702	1722	1742	1802	1822	—	1845	1915	1945	2015	2045
Greenstead Road, Tesco	1450	1510	1530	1550	1610	1630	1650	1710	1730	1750	1810	1830	—	1852	1922	1952	2022	2052
Greenstead West, Clarkia Walk	1456	—	1536	—	1616	—	1656	—	1736	—	1816	—	—	—	1926	—	2026	—
Greenstead East, Hamlet Drive	—	1516	—	1556	—	1636	—	1716	—	1756	—	1836	—	1856	—	1956	—	2056
<b>Greenstead</b> , Library	1458	1518	1538	1558	1618	1638	1658	1718	1738	1758	1818	1838	—	1858	1928	1958	2028	2058

# 64 64A

## St Michaels/Shrub End – Greenstead via Town Centre

### Sundays and Public Holidays (continued)

<i>Service Number</i>	<b>64</b>	<b>64A</b>	<b>64</b>	<b>64A</b>	<b>64</b>								
<b>St Michaels</b> , Peerswood Road	—	2130	—	2230	—								
<b>Shrub End</b> , Hazell Avenue	2100	—	2200	—	2300								
Colchester, Head Street (Stop Eb)	2109	2139	2209	2239	2309								
<b>Colchester</b> , Town Railway Station ➡ <i>arr</i>	2114	2144	2214	2244	2314								
<b>Colchester</b> , Town Railway Station ➡ <i>dep</i>	2115	2145	2215	2245	—								
Greenstead Road, Tesco	2122	2152	2222	2252	—								
Greenstead West, Clarkia Walk	2126	—	2226	—	—								
Greenstead East, Hamlet Drive	—	2156	—	2256	—								
<b>Greenstead</b> , Library	2128	2158	2228	2258	—								

# 64 64A

## Greenstead – Shrub End/St Michaels via Town Centre

**Mondays to Fridays (except Public Holidays)**

<i>Service Number</i>	<b>64</b>	<b>64A</b>	<b>64A</b>	<b>64</b>	<b>64A</b>	<b>64</b>	<b>64A</b>	<b>64</b>	<b>64A</b>	<b>64</b>	<b>64A</b>	<b>64</b>	<b>64A</b>	<b>64</b>	<b>64A</b>	<b>64</b>	<b>64A</b>	<b>64</b>
<b>Greenstead, Library</b>	—	0630	0650	0700	0710	0720	0730	0740	0750	0800	0810	0820	0830	0840	0850	0900	0910	0920
Greenstead West, Clarkia Walk	—	0632	0652	—	0712	—	0732	—	0752	—	0812	—	0832	—	0852	—	0912	—
Greenstead East, Hamlet Drive	—	—	—	0702	—	0722	—	0742	—	0802	—	0822	—	0842	—	0902	—	0922
Greenstead Road, Tesco	—	0638	0658	0708	0718	0728	0738	0748	0758	0808	0818	0828	0838	0848	0858	0908	0917	0928
<b>Colchester, Osborne Street (Stop Ad) arr</b>	—	0648	0708	0719	0730	0739	0750	0759	0810	0819	0830	0839	0850	0859	0910	0919	0928	0939
<b>Colchester, Osborne Street (Stop Ad) dep</b>	0642	0650	0710	0721	0732	0741	0752	0801	0812	0821	0832	0841	0852	0901	0912	0921	0930	0941
Shrub End, Hazell Avenue	0655	—	—	0734	—	0754	—	0814	—	0834	—	0854	—	0914	—	0935	—	0955
<b>St Michaels, Peerswood Road</b>	—	0704	0724	—	0745	—	0805	—	0825	—	0845	—	0905	—	0925	—	0944	—

# 64 64A

## Greenstead – Shrub End/St Michaels via Town Centre

### Mondays to Fridays (except Public Holidays) (continued)

<i>Service Number</i>		64A	64	64A	64	64A	64		64A	64	64A	64	64A	64	64A	64	64A	64
<b>Greenstead, Library</b>	<b>then at these mins past each hour</b>	30	40	50	00	10	20	<b>until</b>	1450	1500	1510	1520	1530	1540	1552	1602	1612	1623
Greenstead West, Clarkia Walk		32	—	52	—	12	—		1452	—	1512	—	1532	—	1554	—	1614	—
Greenstead East, Hamlet Drive		—	42	—	02	—	22		—	1502	—	1522	—	1542	—	1604	—	1625
Greenstead Road, Tesco		37	48	57	08	17	28		1457	1508	1518	1528	1538	1548	1600	1610	1620	1631
<b>Colchester, Osborne Street (Stop Ad) arr</b>		48	59	08	19	28	39		1508	1518	1528	1538	1548	1558	1610	1620	1630	1641
<b>Colchester, Osborne Street (Stop Ad) dep</b>		50	01	10	21	30	41		1510	1520	1530	1540	1550	1600	1612	1622	1632	1643
Shrub End, Hazell Avenue		—	15	—	35	—	55		—	1535	—	1555	—	1615	—	1637	—	1658
<b>St Michaels, Peerswood Road</b>		04	—	24	—	44	—		1524	—	1543	—	1603	—	1625	—	1645	—

# 64 64A

## Greenstead – Shrub End/St Michaels via Town Centre

### Mondays to Fridays (except Public Holidays) (continued)

<i>Service Number</i>	64A	64	64A	64	64A	64	64A	64	64A	64	64A	64	64A	64A	64	64	64A	64A
<b>Greenstead, Library</b>	1633	1643	1653	1703	1715	1725	1735	1746	1756	1806	1816	1825	1835	1851	1900	1919	1930	2000
Greenstead West, Clarkia Walk	1635	—	1655	—	1717	—	1737	—	1758	—	1818	—	1837	1853	—	—	1932	2002
Greenstead East, Hamlet Drive	—	1645	—	1705	—	1727	—	1748	—	1808	—	1827	—	—	1902	1921	—	—
Greenstead Road, Tesco	1641	1651	1701	1711	1723	1733	1743	1754	1804	1814	1823	1833	1842	1859	1907	1927	1937	2007
<b>Colchester, Osborne Street (Stop Ad) arr</b>	1651	1701	1711	1721	1733	1743	1753	1804	1814	1824	1834	1844	1852	1909	1915	1937	1945	2015
<b>Colchester, Osborne Street (Stop Ad) dep</b>	1653	1703	1713	1723	1735	1745	1755	1806	1816	1826	1836	1846	1852	1911	—	—	1947	2017
Colchester, Queen Street (Stop Ja)	—	—	—	—	—	—	—	—	—	—	—	—	1857	—	—	—	—	—
Shrub End, Hazell Avenue	—	1718	—	1738	—	1800	—	1821	—	1841	—	1900	—	—	—	—	1958	—
<b>St Michaels, Peerswood Road</b>	1706	—	1726	—	1748	—	1808	—	1829	—	1850	—	—	1924	—	—	—	2028
Layer de la Haye	—	—	—	—	—	—	—	—	—	—	—	1909	—	—	—	—	—	—

# 64 64A

## Greenstead – Shrub End/St Michaels via Town Centre

**Mondays to Fridays (except Public Holidays) (continued)**

	Note	ECC	ECC	ECC	ECC	ECC	ECC								
	Service Number	64	64A	64	64A	64	64A								
<b>Greenstead, Library</b>		2030	2100	2130	2200	2230	2300								
Greenstead West, Clarkia Walk		—	2102	—	2202	—	2302								
Greenstead East, Hamlet Drive		2032	—	2132	—	2232	—								
Greenstead Road, Tesco		2037	2107	2137	2207	2237	2307								
<b>Colchester, Osborne Street (Stop Ad) arr</b>		2045	2115	2145	2215	2245	2315								
<b>Colchester, Osborne Street (Stop Ad) dep</b>		2047	2117	2147	2217	2247	—								
Shrub End, Hazell Avenue		2058	—	2158	—	2258	—								
<b>St Michaels, Peerswood Road</b>		—	2128	—	2228	—	—								
Layer de la Haye		—	—	—	—	2308	—								

Note:  
ECC Journey operated under contract to Essex County Council



# 64 64A

## Greenstead – Shrub End/St Michaels via Town Centre

### Saturdays

<i>Service Number</i>	<b>64</b>	<b>64A</b>	<b>64</b>	<b>64A</b>	<b>64</b>	<b>64A</b>	<b>64</b>	<b>64A</b>	<b>64</b>	<b>64A</b>	<b>64</b>	<b>64A</b>	<b>64</b>	<b>64A</b>	<b>64</b>	<b>64A</b>	<b>64</b>	<b>64A</b>
<b>Greenstead, Library</b>	0659	—	0727	0745	0800	—	0815	0830	0843	—	0900	0910	0920	0930	0940	0950	1000	1010
Greenstead West, Clarkia Walk	—	—	—	0747	—	—	—	0832	—	—	—	0912	—	0932	—	0952	—	1012
Greenstead East, Hamlet Drive	0701	—	0729	—	0802	—	0817	—	0845	—	0902	—	0922	—	0942	—	1002	—
Greenstead Road, Tesco	0707	—	0735	0753	0808	—	0823	0838	0851	—	0908	0918	0928	0938	0948	0958	1008	1018
<b>Colchester, Osborne Street (Stop Ad) arr</b>	0717	—	0745	0802	0818	—	0833	0847	0901	—	0918	0927	0938	0947	0958	1007	1018	1027
<b>Colchester, Osborne Street (Stop Ad) dep</b>	0719	0730	0747	0804	0820	0830	0835	0849	0903	0907	0920	0929	0940	0949	1000	1009	1020	1029
Shrub End, Hazell Avenue	0733	—	0801	—	0834	—	0849	—	0917	—	0934	—	0954	—	1014	—	1034	—
St <b>Michaels</b> , Peerswood Road	—	0746	—	0818	—	0846	—	0903	—	0923	—	0943	—	1003	—	1023	—	1043

# 64 64A

## Greenstead – Shrub End/St Michaels via Town Centre

### Saturdays (continued)

<i>Service Number</i>	64	64A	64	64A	64	64A		64A	64	64A	64	64	64	64A	64A	64A	64
<b>Greenstead, Library</b>	20	30	40	50	00	10	<b>until</b>	1710	1720	1730	1745	1800	1815	1830	1845	1900	1915
Greenstead West, Clarkia Walk	—	32	—	52	—	12		1712	—	1732	—	—	—	1832	1847	1902	—
Greenstead East, Hamlet Drive	22	—	42	—	02	—		—	1722	—	1747	1802	1817	—	—	—	1917
Greenstead Road, Tesco	28	38	48	58	08	18		1718	1728	1738	1753	1808	1823	1838	1852	1907	1923
<b>Colchester, Osborne Street (Stop Ad) arr</b>	38	47	58	07	18	27		1727	1738	1747	1803	1818	1833	1846	1900	1915	1931
<b>Colchester, Osborne Street (Stop Ad) dep</b>	40	49	00	09	20	29		1729	1740	1749	1805	1820	1834	1848	—	1917	—
Shrub End, Hazell Avenue	54	—	14	—	34	—		—	1754	—	1819	1834	—	1902	—	—	—
<b>St Michaels, Peerswood Road</b>	—	03	—	23	—	43		1743	—	1803	—	—	1848	—	—	1928	—

# 64 64A

## Greenstead – Shrub End/St Michaels via Town Centre

### Saturdays (continued)

	Note	ECC	ECC	ECC	ECC	ECC	ECC	ECC							
	Service Number	64	64A	64	64A	64	64A	64	64A						
<b>Greenstead, Library</b>	1930	2000	2030	2100	2130	2200	2230	2300							
Greenstead West, Clarkia Walk	—	2002	—	2102	—	2202	—	2302							
Greenstead East, Hamlet Drive	1932	—	2032	—	2132	—	2232	—							
Greenstead Road, Tesco	1937	2007	2037	2107	2137	2207	2237	2307							
<b>Colchester, Osborne Street (Stop Ad) arr</b>	1945	2015	2045	2115	2145	2215	2245	2315							
<b>Colchester, Osborne Street (Stop Ad) dep</b>	1947	2017	2047	2117	2147	2217	2247	—							
Shrub End, Hazell Avenue	1958	—	2058	—	2158	—	2258	—							
<b>St Michaels, Peerswood Road</b>	—	2028	—	2128	—	2228	—	—							
Layer de la Haye	—	—	—	—	—	—	2308	—							

Note:

ECC Journey operated under contract to Essex County Council

# 64 64A

## Greenstead – Shrub End/St Michaels via Town Centre

### Sundays and Public Holidays

<i>Service Number</i>	<b>64</b>	<b>64A</b>	<b>64</b>	<b>64A</b>	<b>64</b>	<b>64A</b>	<b>64</b>	<b>64A</b>	<b>64</b>	<b>64A</b>	<b>64</b>	<b>64A</b>	<b>64</b>	<b>64A</b>	<b>64</b>	<b>64A</b>	<b>64</b>	<b>64A</b>
<b>Greenstead, Library</b>	0900	0920	0940	1000	1020	1040	1100	1120	1140	1200	1220	1240	1300	1320	1340	1400	1420	1440
Greenstead West, Clarkia Walk	—	0922	—	1002	—	1042	—	1122	—	1202	—	1242	—	1322	—	1402	—	1442
Greenstead East, Hamlet Drive	0902	—	0942	—	1022	—	1102	—	1142	—	1222	—	1302	—	1342	—	1422	—
Greenstead Road, Tesco	0908	0928	0948	1008	1028	1048	1108	1128	1148	1208	1228	1248	1308	1328	1348	1408	1428	1448
<b>Colchester, Osborne Street (Stop Ad) arr</b>	0919	0939	0959	1019	1039	1059	1119	1139	1159	1219	1239	1259	1319	1339	1359	1419	1439	1459
<b>Colchester, Osborne Street (Stop Ad) dep</b>	0921	0941	1001	1021	1041	1101	1121	1141	1201	1221	1241	1301	1321	1341	1401	1421	1441	1501
Shrub End, Hazell Avenue	0935	—	1015	—	1055	—	1135	—	1215	—	1255	—	1335	—	1415	—	1455	—
<b>St Michaels, Peerswood Road</b>	—	0955	—	1035	—	1115	—	1155	—	1235	—	1315	—	1355	—	1435	—	1515

# 64 64A

## Greenstead – Shrub End/St Michaels via Town Centre

### Sundays and Public Holidays (continued)

<i>Service Number</i>	<b>64</b>	<b>64A</b>	<b>64</b>	<b>64A</b>	<b>64</b>	<b>64A</b>	<b>64</b>	<b>64A</b>	<b>64</b>	<b>64A</b>	<b>64</b>	<b>64A</b>	<b>64</b>	<b>64A</b>	<b>64</b>	<b>64A</b>	<b>64</b>	<b>64A</b>
<b>Greenstead, Library</b>	1500	1520	1540	1600	1620	1640	1700	1720	1740	1800	1830	1900	1930	2000	2030	2100	2130	2200
Greenstead West, Clarkia Walk	—	1522	—	1602	—	1642	—	1722	—	1802	—	1902	—	2002	—	2102	—	2202
Greenstead East, Hamlet Drive	1502	—	1542	—	1622	—	1702	—	1742	—	1832	—	1932	—	2032	—	2132	—
Greenstead Road, Tesco	1508	1528	1548	1608	1628	1648	1708	1728	1748	1807	1837	1907	1937	2007	2037	2107	2137	2207
<b>Colchester, Osborne Street (Stop Ad) arr</b>	1519	1539	1559	1619	1639	1659	1719	1739	1759	1816	1846	1916	1946	2016	2046	2116	2146	2216
<b>Colchester, Osborne Street (Stop Ad) dep</b>	1521	1541	1601	1621	1641	1701	1721	1741	1801	—	—	—	—	—	—	—	2146	2216
Shrub End, Hazell Avenue	1535	—	1615	—	1655	—	1735	—	1815	—	1858	—	1958	—	2058	—	2158	—
<b>St Michaels, Peerswood Road</b>	—	1555	—	1635	—	1715	—	1755	—	1828	—	1928	—	2028	—	2128	—	2228

