

# Greenstead to Shrub End/St Michaels

64 64A



serving:  
Colchester

Bus times from 21 October 2018

# Hello and welcome

## Thank you for choosing to travel with First Essex

Our guide will help you plan your next bus journey.

Inside you can find:

- The times we operate
- Information on the tickets we have on offer
- Contact details for timetable enquiries and customer service

We really hope you enjoy travelling with First Essex. Our network has many interchange points to allow you to connect with other First services across the county. We serve almost all areas of Essex through an extensive network of routes.

## Greenstead to Shrub End/St Michaels

Revised Colchester town centre stopping arrangements. Revised mid-evening timetable.

## A choice of tickets

We offer a range of tickets to suit your travelling needs.

As well as **Singles** and **Returns**, we have tickets offering unlimited travel such as **FirstDay**, **FirstWeek**, **First4Weekly**, **First3Monthly** and **FirstAnnual**.

Longer term season tickets can be bought online at:

[www.firstgroup.com](http://www.firstgroup.com) or from our First travel shops in Chelmsford and Colchester:

**First Travel Shop**, Duke Street, Chelmsford, CM1 1GZ

**First Travel Shop**, 26 St Botolph's Street, Colchester, CO2 7EA

Our First travel shops are open 0900 to 1700 Monday to Friday and 0900 to 1300 on Saturdays.

## Thanks for travelling with us ...

For more information on any aspect of our services please visit:

[www.firstgroup.com/essex](http://www.firstgroup.com/essex)

# 64 | 64A

## Greenstead | Shrub End/St Michaels via Town Centre

Mondays to Fridays except Public Holidays

Service Number	64	64A	64A	64	64A	64	64A	64	64A	64	64A	64	64A	64	64A	64	64A	64	
<b>Greenstead, Library (eastbound)</b>	—	—	—	0700	—	0720	—	0740	—	0800	—	0820	—	0840	—	0900	—	0920	
<b>Greenstead, Library (westbound)</b>	—	0630	0650	—	0710	—	0730	—	0750	—	0810	—	0830	—	0850	—	0910	—	
Greenstead West, Clarkia Walk	—	0632	0652	—	0712	—	0732	—	0752	—	0812	—	0832	—	0852	—	0912	—	
Greenstead East, Hamlet Drive	—	—	—	0702	—	0722	—	0742	—	0802	—	0822	—	0842	—	0902	—	0922	
Greenstead Road, Tesco	—	0638	0658	0708	0718	0728	0738	0748	0758	0808	0818	0828	0838	0848	0858	0908	0917	0928	
Colchester, Osborne Street	arr	—	0648	0708	0719	0730	0739	0750	0759	0810	0819	0830	0839	0850	0859	0910	0919	0928	0939
Colchester, Osborne Street	dep	0642	0650	0710	0721	0732	0741	0752	0801	0812	0821	0832	0841	0852	0901	0912	0921	0930	0941
<b>Shrub End, Hazell Avenue</b>	0655	—	—	0734	—	0754	—	0814	—	0834	—	0854	—	0914	—	0935	—	0955	
<b>St Michaels, Peerswood Road</b>	—	0704	0724	—	0745	—	0805	—	0825	—	0845	—	0905	—	0925	—	0944	—	

# 64 | 64A

## Greenstead | Shrub End/St Michaels via Town Centre

Mondays to Fridays except Public Holidays (continued)

Service Number	64A	64	64A		64	64A	64	64A	64	64A		64	64A	64	64A	64	64A	64	
<b>Greenstead</b> , Library (eastbound)	—	0940	—	Then at these mins past each hour	00	—	20	—	40	—	until	1500	—	1520	—	1540	—	1602	
<b>Greenstead</b> , Library (westbound)	0930	—	0950		—	10	—	30	—	50		—	—	1510	—	1530	—	1552	—
Greenstead West, Clarkia Walk	0932	—	0952		—	12	—	32	—	52		—	—	1512	—	1532	—	1554	—
Greenstead East, Hamlet Drive	—	0942	—		02	—	22	—	42	—		—	1502	—	1522	—	1542	—	1604
Greenstead Road, Tesco	0937	0948	0957		08	17	28	37	48	57		—	1508	1518	1528	1538	1548	1600	1610
Colchester, Osborne Street	arr 0948	0959	1008		19	28	39	48	59	08		—	1518	1528	1538	1548	1558	1610	1620
Colchester, Osborne Street	dep 0950	1001	1010		21	30	41	50	01	10		—	1520	1530	1540	1550	1600	1612	1622
<b>Shrub End</b> , Hazell Avenue	—	1015	—		35	—	55	—	15	—		—	1535	—	1555	—	1615	—	1637
<b>St Michaels</b> , Peerswood Road	1004	—	1024	—	44	—	04	—	24	—	—	1543	—	1603	—	1625	—		

# 64 | 64A

## Greenstead | Shrub End/St Michaels via Town Centre

Mondays to Fridays except Public Holidays (continued)

Service Number	64A	64	64A	64	64A	64	64A	64	64A	64	64A	64	64A	64	64A	64	64A	64	64
<b>Greenstead, Library</b> (eastbound)	—	1623	—	1643	—	1703	—	1725	—	1746	—	1806	—	1825	—	—	1900	1920	
<b>Greenstead, Library</b> (westbound)	1612	—	1633	—	1653	—	1715	—	1735	—	1756	—	1813	—	1835	1851	—	—	
Greenstead West, Clarkia Walk	1614	—	1635	—	1655	—	1717	—	1737	—	1758	—	1815	—	1837	1853	—	—	
Greenstead East, Hamlet Drive	—	1625	—	1645	—	1705	—	1727	—	1748	—	1808	—	1827	—	—	1902	1922	
Greenstead Road, Tesco	1620	1631	1641	1651	1701	1711	1723	1733	1743	1754	1804	1814	1820	1833	1842	1859	1907	1927	
Colchester, Osborne Street	arr	1630	1641	1651	1701	1711	1721	1733	1743	1753	1804	1814	1824	1831	1844	1852	1909	1915	1935
Colchester, Osborne Street	dep	1632	1643	1653	1703	1713	1723	1735	1745	1755	1806	1816	1826	1833	1846	—	1911	—	—
<b>Shrub End, Hazell Avenue</b>	—	1658	—	1718	—	1738	—	1800	—	1821	—	1841	—	1900	—	—	—	—	
<b>St Michaels, Peerswood Road</b>	1645	—	1706	—	1726	—	1748	—	1808	—	1829	—	1847	—	—	1924	—	—	

64 | 64A

## Greenstead | Shrub End/St Michaels

via Town Centre

Mondays to Fridays except Public Holidays (continued)

	Note				ECC	ECC	ECC	ECC	ECC	ECC
	Service Number	64A	64	64A	64	64A	64	64A	64	64A
<b>Greenstead</b> , Library (eastbound)	—	—	—	—	2030	—	2130	—	2230	—
<b>Greenstead</b> , Library (westbound)	1927	—	2000	—	2100	—	2200	—	2300	—
Greenstead West, Clarkia Walk	1929	—	2002	—	2102	—	2202	—	2302	—
Greenstead East, Hamlet Drive	—	—	—	—	2032	—	2132	—	2232	—
Greenstead Road, Tesco	1934	—	2007	—	2037	2107	2137	2207	2237	2307
Colchester, Osborne Street	arr	1942	1945	2015	2045	2115	2145	2215	2245	2315
Colchester, Osborne Street	dep	—	1947	2017	2047	2117	2147	2217	2247	—
<b>Shrub End</b> , Hazell Avenue	—	1958	—	—	2058	—	2158	—	2258	—
<b>St Michaels</b> , Peerswood Road	—	—	2028	—	2128	—	2228	—	—	—
Layer de la Haye	—	—	—	—	—	—	—	—	2308	—

**Note:**

ECC - Journey operated under contract to Essex County Council

# 64 | 64A

## Greenstead | Shrub End/St Michaels via Town Centre

### Saturdays

Service Number	64	64A	64	64A	64	64A	64	64A	64	64A	64	64A	64	64A	64	64A	64	64A
<b>Greenstead, Library (eastbound)</b>	0659	—	0727	—	0800	—	0815	—	0843	—	0900	—	0920	—	0940	—	1000	—
<b>Greenstead, Library (westbound)</b>	—	—	—	0741	—	—	—	0830	—	—	—	0910	—	0930	—	0950	—	1010
Greenstead West, Clarkia Walk	—	—	—	0743	—	—	—	0832	—	—	—	0912	—	0932	—	0952	—	1012
Greenstead East, Hamlet Drive	0701	—	0729	—	0802	—	0817	—	0845	—	0902	—	0922	—	0942	—	1002	—
Greenstead Road, Tesco	0707	—	0735	0749	0808	—	0823	0838	0851	—	0908	0918	0928	0938	0948	0958	1008	1018
Colchester, Osborne Street	arr 0717	—	0745	0758	0818	—	0833	0847	0901	—	0918	0927	0938	0947	0958	1007	1018	1027
Colchester, Osborne Street	dep 0719	0730	0747	0800	0820	0830	0835	0849	0903	0907	0920	0929	0940	0949	1000	1009	1020	1029
<b>Shrub End, Hazell Avenue</b>	0733	—	0801	—	0834	—	0849	—	0917	—	0934	—	0954	—	1014	—	1034	—
<b>St Michaels, Peerswood Road</b>	—	0746	—	0814	—	0846	—	0903	—	0923	—	0943	—	1003	—	1023	—	1043

# 64 | 64A

## Greenstead | Shrub End/St Michaels via Town Centre

### Saturdays (continued)

Service Number	64	64A	64	64A		64	64A	64	64A	64	64A		64	64A	64	64A	64	64	
<b>Greenstead, Library</b> (eastbound)	1020	—	1040	—	Then at these mins past each hour	00	—	20	—	40	—	until	1700	—	1720	—	1740	1800	
<b>Greenstead, Library</b> (westbound)	—	1030	—	1050		—	10	—	30	—	50		—	—	1710	—	1730	—	—
Greenstead West, Clarkia Walk	—	1032	—	1052		—	12	—	32	—	52		—	—	1712	—	1732	—	—
Greenstead East, Hamlet Drive	1022	—	1042	—		02	—	22	—	42	—		—	1702	—	1722	—	1742	1802
Greenstead Road, Tesco	1028	1038	1048	1058		08	18	28	38	48	58		—	1708	1718	1728	1738	1748	1808
Colchester, Osborne Street	arr	1038	1047	1058		1107	18	27	38	47	58		07	1718	1727	1738	1747	1758	1818
Colchester, Osborne Street	dep	1040	1049	1100		1109	20	29	40	49	00		09	1720	1729	1740	1749	1800	1820
<b>Shrub End, Hazell Avenue</b>	1054	—	1114	—		34	—	54	—	14	—		—	1734	—	1754	—	1814	1834
<b>St Michaels, Peerswood Road</b>	—	1103	—	1123	—	43	—	03	—	23	—	—	1743	—	1803	—	—		



## 64 | 64A

Greenstead | Shrub End/St Michaels  
via Town Centre

## Saturdays (continued)

	Note							ECC	ECC	ECC	ECC	ECC	ECC	
Service Number	64	64A	64A	64A	64	64	64A	64	64A	64	64A	64	64A	
<b>Greenstead</b> , Library (eastbound)	1816	—	—	—	1915	1930	—	2030	—	2130	—	2230	—	
<b>Greenstead</b> , Library (westbound)	—	1830	1845	1900	—	—	2000	—	2100	—	2200	—	2300	
Greenstead West, Clarkia Walk	—	1832	1847	1902	—	—	2002	—	2102	—	2202	—	2302	
Greenstead East, Hamlet Drive	1818	—	—	—	1917	1932	—	2032	—	2132	—	2232	—	
Greenstead Road, Tesco	1824	1838	1852	1907	1923	1937	2007	2037	2107	2137	2207	2237	2307	
Colchester, Osborne Street	arr	1832	1847	1900	1915	1931	1945	2015	2045	2115	2145	2215	2245	2315
Colchester, Osborne Street	dep	1834	1849	—	1917	—	1947	2017	2047	2117	2147	2217	2247	—
<b>Shrub End</b> , Hazell Avenue	1848	—	—	—	—	1958	—	2058	—	2158	—	2258	—	
<b>St Michaels</b> , Peerswood Road	—	1903	—	1928	—	—	2028	—	2128	—	2228	—	—	
Layer de la Haye	—	—	—	—	—	—	—	—	—	—	—	2308	—	

**Note:**

ECC - Journey operated under contract to Essex County Council

# 64 | 64A

## Greenstead | Shrub End/St Michaels via Town Centre

### Sundays and Public Holidays

Service Number	64	64A	64	64A	64	64A	64	64A	64	64A	64	64A	64	64A	64	64A	64	64A	
<b>Greenstead, Library</b> (eastbound)	0900	—	0940	—	1020	—	1100	—	1140	—	1220	—	1300	—	1340	—	1420	—	
<b>Greenstead, Library</b> (westbound)	—	0920	—	1000	—	1040	—	1120	—	1200	—	1240	—	1320	—	1400	—	1440	
Greenstead West, Clarkia Walk	—	0922	—	1002	—	1042	—	1122	—	1202	—	1242	—	1322	—	1402	—	1442	
Greenstead East, Hamlet Drive	0902	—	0942	—	1022	—	1102	—	1142	—	1222	—	1302	—	1342	—	1422	—	
Greenstead Road, Tesco	0908	0928	0948	1008	1028	1048	1108	1128	1148	1208	1228	1248	1308	1328	1348	1408	1428	1448	
Colchester, Osborne Street	arr	0919	0939	0959	1019	1039	1059	1119	1139	1159	1219	1239	1259	1319	1339	1359	1419	1439	1459
Colchester, Osborne Street	dep	0921	0941	1001	1021	1041	1101	1121	1141	1201	1221	1241	1301	1321	1341	1401	1421	1441	1501
<b>Shrub End, Hazell Avenue</b>	0935	—	1015	—	1055	—	1135	—	1215	—	1255	—	1335	—	1415	—	1455	—	
<b>St Michaels, Peerswood Road</b>	—	0955	—	1035	—	1115	—	1155	—	1235	—	1315	—	1355	—	1435	—	1515	

# 64 | 64A

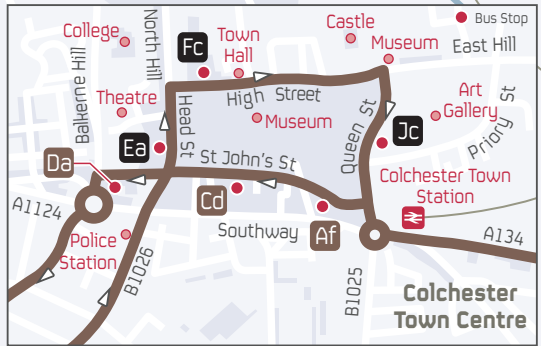
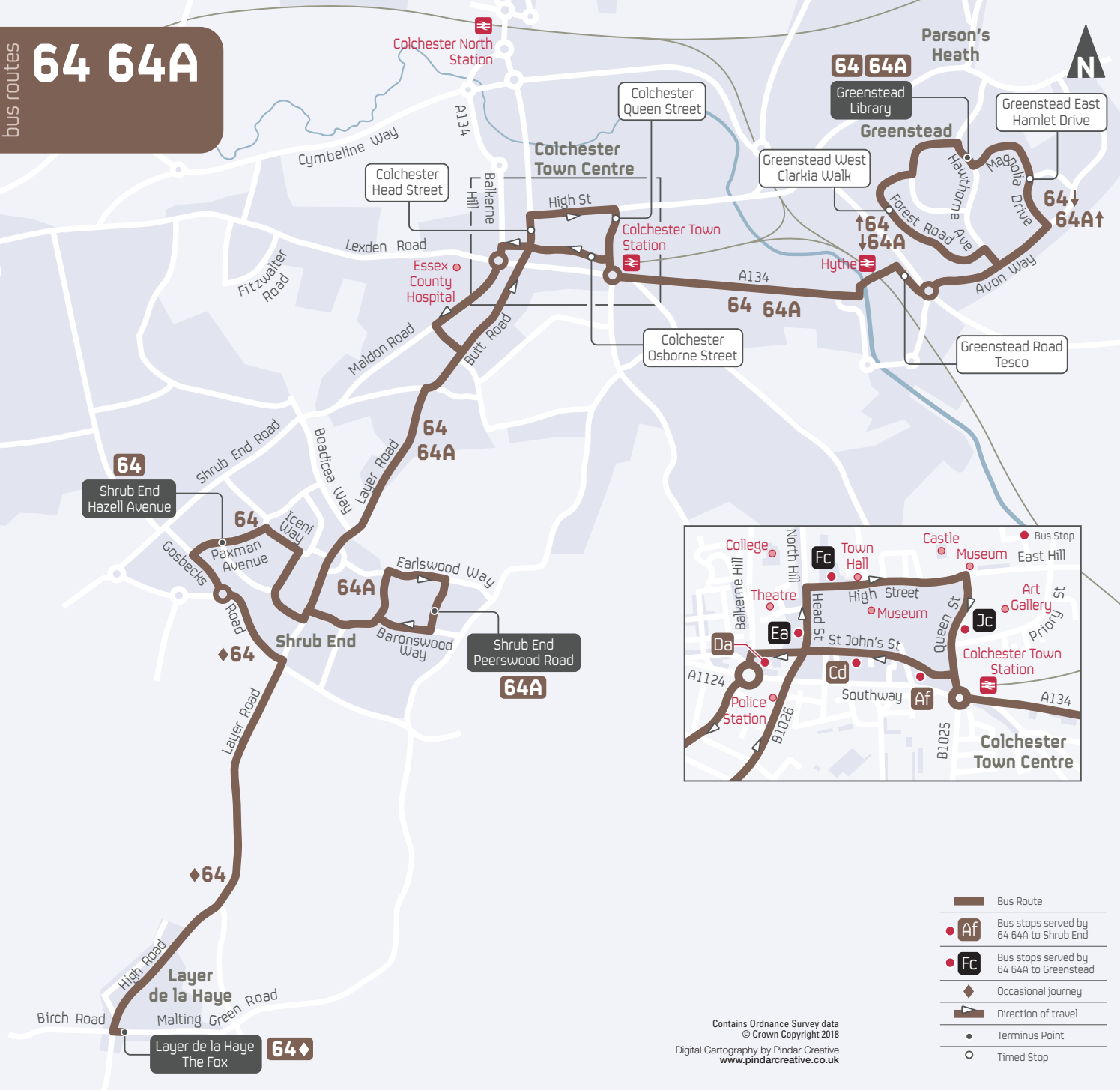
## Greenstead | Shrub End/St Michaels via Town Centre








### Sundays and Public Holidays (continued)

	Service Number	64	64A	64	64A	64	64A	64	64A	64	64A	64	64A	64	64A	64	64A		
<b>Greenstead, Library</b> (eastbound)		1500	—	1540	—	1620	—	1700	—	1740	—	1830	—	1930	—	2030	—	2130	—
<b>Greenstead, Library</b> (westbound)		—	1520	—	1600	—	1640	—	1720	—	1800	—	1900	—	2000	—	2100	—	2200
Greenstead West, Clarkia Walk		—	1522	—	1602	—	1642	—	1722	—	1802	—	1902	—	2002	—	2102	—	2202
Greenstead East, Hamlet Drive		1502	—	1542	—	1622	—	1702	—	1742	—	1832	—	1932	—	2032	—	2132	—
Greenstead Road, Tesco		1508	1528	1548	1608	1628	1648	1708	1728	1748	1807	1837	1907	1937	2007	2037	2107	2137	2207
Colchester, Osborne Street	arr	1519	1539	1559	1619	1639	1659	1719	1739	1759	1816	1846	1916	1946	2016	2046	2116	2146	2216
Colchester, Osborne Street	dep	1521	1541	1601	1621	1641	1701	1721	1741	1801	1816	1846	1916	1946	2016	2046	2116	2146	2216
<b>Shrub End, Hazell Avenue</b>		1535	—	1615	—	1655	—	1735	—	1815	—	1858	—	1958	—	2058	—	2158	—
<b>St Michaels, Peerswood Road</b>		—	1555	—	1635	—	1715	—	1755	—	1828	—	1928	—	2028	—	2128	—	2228

	Service Number	64	64A
<b>Greenstead, Library</b> (eastbound)		2230	—
<b>Greenstead, Library</b> (westbound)		—	2300
Greenstead West, Clarkia Walk		—	2302
Greenstead East, Hamlet Drive		2232	—
Greenstead Road, Tesco		2237	2307
Colchester, Osborne Street	arr	2246	2316
Colchester, Osborne Street	dep	2246	—
<b>Shrub End, Hazell Avenue</b>		2258	—

# 64 64A





-  Bus Route
-  Bus stops served by 64 64A to Shrub End
-  Bus stops served by 64 64A to Greenstead
-  Occasional journey
-  Direction of travel
-  Terminus Point
-  Timed Stop

# 64 | 64A

## St Michaels/Shrub End | Greenstead via Town Centre



Mondays to Fridays except Public Holidays

	Service Number	64	64A	64	64	64A	64	64A	64	64A	64	64A	64	64A	64	64A	64		
<b>St Michaels</b> , Peerswood Road		—	—	—	—	0707	—	0727	—	0748	—	0807	—	0827	—	0847	—	0907	—
<b>Shrub End</b> , Hazell Avenue		—	—	—	0700	—	—	—	0737	—	0757	—	0817	—	0837	—	0857	—	0917
Head Street		—	—	—	0714	0721	—	0741	0751	0802	0811	0821	0831	0841	0851	0901	0911	0921	0931
Queen Street		—	—	—	0719	0726	—	0746	0756	0807	0816	0826	0836	0846	0856	0906	0916	0926	0936
Town, Railway Station 	arr	—	—	—	0720	0727	—	0747	0757	0808	0817	0827	0837	0847	0857	0907	0917	0927	0937
Town, Railway Station 	dep	0642	0652	0702	0722	0729	0739	0749	0759	0810	0819	0829	0839	0849	0859	0909	0919	0929	0939
Greenstead Road, Tesco		0650	0700	0710	0730	0737	0747	0757	0807	0818	0827	0837	0847	0857	0907	0917	0927	0937	0947
Greenstead West, Clarkia Walk		0656	—	0716	0736	—	0753	—	0813	—	0833	—	0853	—	0913	—	0933	—	0953
Greenstead East, Hamlet Drive		—	0706	—	—	0743	—	0803	—	0824	—	0843	—	0903	—	0923	—	0943	—
<b>Greenstead</b> , Library (eastbound)		0658	—	0718	0738	—	0755	—	0815	—	0835	—	0855	—	0915	—	0935	—	0955
<b>Greenstead</b> , Library (westbound)		—	0708	—	—	0745	—	0805	—	0826	—	0845	—	0905	—	0925	—	0945	—

# 64 | 64A

## St Michaels/Shrub End | Greenstead via Town Centre

Mondays to Fridays except Public Holidays (continued)

Service Number	64A	64	64A	64		64A	64	64A	64	64A	64		64A	64	64A	64	64A	64	
<b>St Michaels</b> , Peerswood Road	0927	—	0947	—	Then at these mins past each hour	<b>07</b>	—	<b>27</b>	—	<b>47</b>	—	until	1507	—	1527	—	1547	—	
<b>Shrub End</b> , Hazell Avenue	—	0937	—	0957		—	<b>17</b>	—	<b>37</b>	—	<b>57</b>		—	—	1517	—	1537	—	1600
Head Street	0941	0951	1001	1011		<b>21</b>	<b>31</b>	<b>41</b>	<b>51</b>	<b>01</b>	<b>11</b>		1521	1531	1541	1551	1601	1614	
Queen Street	0946	0956	1006	1016		<b>26</b>	<b>36</b>	<b>46</b>	<b>56</b>	<b>06</b>	<b>16</b>		1526	1536	1546	1556	1606	1619	
Town, Railway Station 	arr 0947	0957	1007	1017		<b>27</b>	<b>37</b>	<b>47</b>	<b>57</b>	<b>07</b>	<b>17</b>		1527	1537	1547	1557	1607	1620	
Town, Railway Station 	dep 0949	0959	1009	1019		<b>29</b>	<b>39</b>	<b>49</b>	<b>59</b>	<b>09</b>	<b>19</b>		1529	1539	1549	1559	1609	1622	
Greenstead Road, Tesco	0957	1007	1017	1027		<b>37</b>	<b>47</b>	<b>57</b>	<b>07</b>	<b>17</b>	<b>27</b>		1537	1547	1557	1607	1617	1630	
Greenstead West, Clarkia Walk	—	1013	—	1033		—	<b>53</b>	—	<b>13</b>	—	<b>33</b>		—	1553	—	1613	—	1636	
Greenstead East, Hamlet Drive	1003	—	1023	—		<b>43</b>	—	<b>03</b>	—	<b>23</b>	—		1543	—	1603	—	1623	—	
<b>Greenstead</b> , Library (eastbound)	—	1015	—	1035		—	<b>55</b>	—	<b>15</b>	—	<b>35</b>		—	1555	—	1615	—	1638	
<b>Greenstead</b> , Library (westbound)	1005	—	1025	—	<b>45</b>	—	<b>05</b>	—	<b>25</b>	—	1545	—	1605	—	1625	—			

# 64 | 64A

## St Michaels/Shrub End | Greenstead via Town Centre

Mondays to Fridays except Public Holidays (continued)



Service Number	64A	64	64A	64	64A	64	64A	64	64A	64	64A	64	64A	64	64A	64	64A	64	
<b>St Michaels</b> , Peerswood Road	1610	—	1630	—	1650	—	1710	—	1730	—	1750	—	1812	—	1832	—	1850	—	
<b>Shrub End</b> , Hazell Avenue	—	1620	—	1640	—	1700	—	1720	—	1740	—	1804	—	1824	—	1843	—	1908	
Head Street	1624	1634	1644	1654	1704	1714	1724	1734	1744	1754	1804	1818	1824	1836	1844	1855	1902	1920	
Queen Street	1629	1639	1649	1659	1709	1719	1729	1739	1749	1759	1809	1823	1828	1840	1848	1859	1906	1924	
Town, Railway Station 	arr	1630	1640	1650	1700	1710	1720	1730	1740	1750	1800	1810	—	1829	1841	—	1900	1907	—
Town, Railway Station 	dep	1632	1642	1652	1702	1712	1722	1732	1742	1752	1802	1812	—	1831	1843	—	1902	1909	—
Greenstead Road, Tesco	1640	1650	1700	1710	1720	1730	1740	1750	1800	1810	1820	—	1839	1851	—	1910	1917	—	
Greenstead West, Clarkia Walk	—	1656	—	1716	—	1736	—	1756	—	1816	—	—	—	1856	—	1915	—	—	
Greenstead East, Hamlet Drive	1646	—	1706	—	1726	—	1746	—	1806	—	1826	—	1844	—	—	—	—	1922	—
<b>Greenstead</b> , Library (eastbound)	—	1658	—	1718	—	1738	—	1758	—	1818	—	—	—	1858	—	1917	—	—	
<b>Greenstead</b> , Library (westbound)	1648	—	1708	—	1728	—	1748	—	1808	—	1828	—	1846	—	—	—	—	1924	—

64 | 64A

# St Michaels/Shrub End | Greenstead

via Town Centre

Mondays to Fridays except Public Holidays (continued)

	Note		ECC	ECC	ECC	ECC	ECC	ECC	
Service Number	64A	64	64A	64	64A	64	64A	64	
Layer de la Haye	—	—	—	—	—	—	—	2310	
<b>St Michaels</b> , Peerswood Road	1930	—	2030	—	2130	—	2230	—	
<b>Shrub End</b> , Hazell Avenue	—	2000	—	2100	—	2200	—	2320	
Head Street	1940	2010	2040	2110	2140	2210	2240	2330	
Queen Street	1944	2014	2044	2114	2144	2214	2244	2334	
Town, Railway Station 	arr	1945	2015	2045	2115	2145	2215	2245	2335
Town, Railway Station 	dep	1946	2016	2046	2116	2146	2216	2246	2336
Greenstead Road, Tesco	1952	2022	2052	2122	2152	2222	2252	2342	
Greenstead West, Clarkia Walk	—	2026	—	2126	—	2226	—	2346	
Greenstead East, Hamlet Drive	1956	—	2056	—	2156	—	2256	—	
<b>Greenstead</b> , Library (eastbound)	—	2028	—	2128	—	2228	—	2348	
<b>Greenstead</b> , Library (westbound)	1958	—	2058	—	2158	—	2258	—	

**Note:**

ECC - Journey operated under contract to Essex County Council



# 64 | 64A

## St Michaels/Shrub End | Greenstead via Town Centre



### Saturdays

	Service Number	64	64A	64	64	64A	64	64A	64A	64	64A	64	64A	64	64A	64	64A	64	64A
<b>St Michaels</b> , Peerswood Road		—	0700	—	—	0748	—	0816	—	—	0848	—	0908	—	0928	—	0948	—	1008
<b>Shrub End</b> , Hazell Avenue		—	—	—	0735	—	0803	—	—	0839	—	0859	—	0919	—	0939	—	0959	—
Head Street		—	0714	—	0749	0802	0817	0828	—	0853	0902	0913	0922	0933	0942	0953	1002	1013	1022
Queen Street		—	0719	—	0754	0807	0822	0832	—	0858	0907	0918	0927	0938	0947	0958	1007	1018	1027
Town, Railway Station 	arr	—	0720	—	0755	0808	0823	0833	—	0859	0908	0919	0928	0939	0948	0959	1008	1019	1028
Town, Railway Station 	dep	0709	0722	0741	0757	0810	0825	0835	0851	0901	0910	0921	0930	0941	0950	1001	1010	1021	1030
Greenstead Road, Tesco		0717	0730	0749	0805	0818	0833	0843	0859	0909	0918	0929	0938	0949	0958	1009	1018	1029	1038
Greenstead West, Clarkia Walk		0723	—	0755	0811	—	0839	—	—	0915	—	0935	—	0955	—	1015	—	1035	—
Greenstead East, Hamlet Drive		—	0736	—	—	0824	—	0848	0905	—	0924	—	0944	—	1004	—	1024	—	1044
<b>Greenstead</b> , Library (eastbound)		0725	—	0757	0813	—	0841	—	—	0917	—	0937	—	0957	—	1017	—	1037	—
<b>Greenstead</b> , Library (westbound)		—	0738	—	—	0826	—	0850	0907	—	0926	—	0946	—	1006	—	1026	—	1046

# 64 | 64A

## St Michaels/Shrub End | Greenstead via Town Centre



### Saturdays (continued)

Service Number	64	64A	64	64A	64		64A	64	64A	64	64A	64		64A	64	64A	64	64A		
<b>St Michaels</b> , Peerswood Road	—	1028	—	1048	—	Then at these mins past each hour	08	—	28	—	48	—	until	1708	—	1728	—	1748		
<b>Shrub End</b> , Hazell Avenue	1019	—	1039	—	1059		—	19	—	39	—	59		—	—	1719	—	1736	—	
Head Street	1033	1042	1053	1102	1113		22	33	42	53	02	13		—	1722	1733	1742	1750	1802	
Queen Street	1038	1047	1058	1107	1118		27	38	47	58	07	18		—	1727	1738	1747	1755	1807	
Town, Railway Station 	arr	1039	1048	1059	1108		1119	28	39	48	59	08		19	—	1728	1739	—	1756	1808
Town, Railway Station 	dep	1041	1050	1101	1110		1121	30	41	50	01	10		21	—	1730	1741	—	1758	1810
Greenstead Road, Tesco	1049	1058	1109	1118	1129		38	49	58	09	18	29		—	1738	1749	—	1806	1818	
Greenstead West, Clarkia Walk	1055	—	1115	—	1135		—	55	—	15	—	35		—	—	1755	—	1812	—	
Greenstead East, Hamlet Drive	—	1104	—	1124	—		44	—	04	—	24	—		—	1744	—	—	—	1824	
<b>Greenstead</b> , Library (eastbound)	1057	—	1117	—	1137		—	57	—	17	—	37		—	—	1757	—	1814	—	
<b>Greenstead</b> , Library (westbound)	—	1106	—	1126	—	46	—	06	—	26	—	—	1746	—	—	—	1826			

# 64 | 64A

## St Michaels/Shrub End | Greenstead via Town Centre

### Saturdays (continued)

	Note	ECC	ECC	ECC	ECC	ECC	ECC	ECC	ECC	ECC	ECC	ECC	ECC	ECC	
Service Number		64	64A	64	64	64	64A	64A	64	64A	64	64A	64	64A	
Layer de la Haye		—	—	—	—	—	—	—	—	—	—	—	—	2310	
<b>St Michaels</b> , Peerswood Road		—	1805	—	—	—	1905	1930	—	2030	—	2130	—	2230	—
<b>Shrub End</b> , Hazell Avenue		1759	—	1817	1836	1854	—	—	2000	—	2100	—	2200	—	2320
Head Street		1813	1817	1829	1848	1904	1917	1940	2010	2040	2110	2140	2210	2240	2330
Queen Street		1818	1821	1833	1852	1908	1921	1944	2014	2044	2114	2144	2214	2244	2334
Town, Railway Station 	arr	—	1822	1834	1853	1909	—	1945	2015	2045	2115	2145	2215	2245	2335
Town, Railway Station 	dep	—	1824	1836	1855	1910	—	1946	2016	2046	2116	2146	2216	2246	2336
Greenstead Road, Tesco		—	1832	1844	1903	1916	—	1952	2022	2052	2122	2152	2222	2252	2342
Greenstead West, Clarkia Walk		—	—	1849	1908	1920	—	—	2026	—	2126	—	2226	—	2346
Greenstead East, Hamlet Drive		—	1837	—	—	—	—	1956	—	2056	—	2156	—	2256	—
<b>Greenstead</b> , Library (eastbound)		—	—	1851	1910	1922	—	—	2028	—	2128	—	2228	—	2348
<b>Greenstead</b> , Library (westbound)		—	1839	—	—	—	—	1958	—	2058	—	2158	—	2258	—

**Note:**

ECC - Journey operated under contract to Essex County Council

# 64 | 64A

## St Michaels/Shrub End | Greenstead via Town Centre

### Sundays and Public Holidays

Service Number	64	64A	64	64A	64	64A	64	64A	64	64A	64	64A	64	64A	64	64A	64	64A	
<b>St Michaels</b> , Peerswood Road	—	—	—	0920	—	1000	—	1040	—	1120	—	1200	—	1240	—	1320	—	1400	
<b>Shrub End</b> , Hazell Avenue	—	—	0900	—	0940	—	1020	—	1100	—	1140	—	1220	—	1300	—	1340	—	
Head Street	—	—	0914	0934	0954	1014	1034	1054	1114	1134	1154	1214	1234	1254	1314	1334	1354	1414	
Town Railway Station	arr	—	—	0920	0940	1000	1020	1040	1100	1120	1140	1200	1220	1240	1300	1320	1340	1400	1420
Town Railway Station	dep	0842	0902	0922	0942	1002	1022	1042	1102	1122	1142	1202	1222	1242	1302	1322	1342	1402	1422
Greenstead Road, Tesco	0850	0910	0930	0950	1010	1030	1050	1110	1130	1150	1210	1230	1250	1310	1330	1350	1410	1430	
Greenstead West, Clarkia Walk	0856	—	0936	—	1016	—	1056	—	1136	—	1216	—	1256	—	1336	—	1416	—	
Greenstead East, Hamlet Drive	—	0916	—	0956	—	1036	—	1116	—	1156	—	1236	—	1316	—	1356	—	1436	
<b>Greenstead</b> , Library (eastbound)	0858	—	0938	—	1018	—	1058	—	1138	—	1218	—	1258	—	1338	—	1418	—	
<b>Greenstead</b> , Library (westbound)	—	0918	—	0958	—	1038	—	1118	—	1158	—	1238	—	1318	—	1358	—	1438	

# 64 | 64A

## St Michaels/Shrub End | Greenstead via Town Centre

### Sundays and Public Holidays (continued)

Service Number	64	64A	64	64A	64	64A	64	64A	64	64A	64	64A	64	64A	64	64A	64	64A	
<b>St Michaels</b> , Peerswood Road	—	1440	—	1520	—	1600	—	1640	—	1720	—	1800	—	1830	—	1930	—	2030	
<b>Shrub End</b> , Hazell Avenue	1420	—	1500	—	1540	—	1620	—	1700	—	1740	—	1820	—	1900	—	2000	—	
Head Street	1434	1454	1514	1534	1554	1614	1634	1654	1714	1734	1754	1814	1834	1839	1909	1939	2009	2039	
Town Railway Station	arr	1440	1500	1520	1540	1600	1620	1640	1700	1720	1740	1800	1820	1840	1844	1914	1944	2014	2044
Town Railway Station	dep	1442	1502	1522	1542	1602	1622	1642	1702	1722	1742	1802	1822	—	1845	1915	1945	2015	2045
Greenstead Road, Tesco	1450	1510	1530	1550	1610	1630	1650	1710	1730	1750	1810	1830	—	1852	1922	1952	2022	2052	
Greenstead West, Clarkia Walk	1456	—	1536	—	1616	—	1656	—	1736	—	1816	—	—	—	1926	—	2026	—	
Greenstead East, Hamlet Drive	—	1516	—	1556	—	1636	—	1716	—	1756	—	1836	—	1856	—	1956	—	2056	
<b>Greenstead</b> , Library (eastbound)	1458	—	1538	—	1618	—	1658	—	1738	—	1818	—	—	—	1928	—	2028	—	
<b>Greenstead</b> , Library (westbound)	—	1518	—	1558	—	1638	—	1718	—	1758	—	1838	—	1858	—	1958	—	2058	

**64 | 64A****St Michaels/Shrub End | Greenstead**  
via Town Centre**Sundays and Public Holidays** (continued)

	Service Number	<b>64</b>	<b>64A</b>	<b>64</b>	<b>64A</b>	<b>64</b>
<b>St Michaels</b> , Peerswood Road		—	2130	—	2230	—
<b>Shrub End</b> , Hazell Avenue		2100	—	2200	—	2300
Head Street		2109	2139	2209	2239	2309
Town Railway Station	arr	2114	2144	2214	2244	2314
Town Railway Station	dep	2115	2145	2215	2245	—
Greenstead Road, Tesco		2122	2152	2222	2252	—
Greenstead West, Clarkia Walk		2126	—	2226	—	—
Greenstead East, Hamlet Drive		—	2156	—	2256	—
<b>Greenstead</b> , Library (eastbound)		2128	—	2228	—	—
<b>Greenstead</b> , Library (westbound)		—	2158	—	2258	—

## Get in touch ...



[www.firstgroup.com](http://www.firstgroup.com)

### Customer services

We're always looking to improve our services. If you have any general enquiries or comments, please get in touch.



**0345 646 0707**

(Mon-Sat 0700-1900; Sun 0900-1700  
except public holidays)



[firstsouthuk@firstgroup.com](mailto:firstsouthuk@firstgroup.com)



@FirstEssex



First Essex Buses



**Traveline**

**0871 200 22 33**

Daily 0700-2200

Calls cost 12p per minute plus your  
phone company's access charge